

# CITY OF PHILADELPHIA PENNSYLVANIA

## OFFICE OF THE CONTROLLER

**Office of the City Controller  
Pre-Audit Division – Engineering Unit  
Traffic Safety: Speed Cushion Review**

**February 2026**



City Controller  
**Christy Brady, CPA**

*Ensuring transparency, accountability,  
and fiscal integrity in city government*





**CITY OF PHILADELPHIA**  
**PRE-AUDIT DIVISION – ENGINEERING UNIT**  
**TRAFFIC SAFETY: SPEED CUSHION REVIEW**  
**FEBRUARY 2026**

**EXECUTIVE SUMMARY**

---

### **Why the Controller's Office Conducted the Review**

Over the past several years, the City of Philadelphia has passed legislation, amended its code and dedicated resources to install traffic calming infrastructure throughout the city. This infrastructure is designed to reduce travel speeds, creating a safer environment for pedestrians, drivers, and cyclists. Specifically, Council passed Ordinance 230103 in 2023, amending section §11-708 of the Philadelphia Code, to add traffic calming infrastructure around schools such as speed cushions. Speed cushions need to follow defined dimensions to allow traffic to move at or just below posted speeds. If they do not meet these dimensions, the grade could be too steep, which disrupts traffic flow, causes damage to motorists' vehicles, impacts driver safety, or impedes the operation of emergency vehicles.

### **What the Controller's Office Reviewed**

The Controller's Office reviewed the contracts and blueprints for the installation of speed cushions throughout the city. The Controller's Engineering Unit received from the Streets Department a list of schools where traffic calming measures were installed and selected a sample to physically inspect speed cushion dimensions. By obtaining the height of the speed cushion and the length of the ramp, the engineers were able to calculate the grade (or slope) of the speed cushions to determine whether the installations comply with the blueprint design and state and federal government standards.

### **What the Controller's Office Found**

Contract blueprints conformed to dimensions recommended by government guidelines, however, of the 140 speed cushions tested we found:

- Only two had both height and length measurements that were within the ranges specified in the blueprints.
- One-hundred and thirty-three (or 95 percent) of the speed cushions tested had grades (or slopes) exceeding the 10 percent specified in the blueprints and recommended by government guidelines resulting in speed cushions steeper than expected in a 10-20 mph school zone.
- Twenty-six of the 133 speed cushions had grades (or slopes) equal to or greater than twice the recommended grade.
- A review of Philly311 data recorded several concerns made by residents across the city about the safety of the speed cushions.
- The average cost for installing Speed cushions and other traffic calming infrastructure is estimated at \$51,000 per school, totaling \$2.2 million for the projects reviewed.

### **What the Controller's Office Recommends**

We recommend the speed cushions be made compliant to match the blueprints in the contract and if not, the city should seek restitution. To prevent further instances of noncompliance with government standards and blueprint designs, we recommend that Streets Department management provide closer supervision over the future installation of city speed cushions.

## TABLE OF CONTENTS

	<u>Page</u>
INTRODUCTION .....	1
KEY FINDINGS.....	1
BACKGROUND .....	2
METHODOLOGY AND ANALYSIS .....	5
TESTING RESULTS.....	9
CITY DATA REPORTING COLLECTION.....	12
CONCLUSIONS AND RECOMMENDATIONS .....	13
CHART:	
Chart 1: Speed Cushion by Council District.....	4
EXHIBITS:	
Exhibit I: Speed Cushion Design per Contract Blueprint.....	6
Exhibit II: PennDOT Design Criteria .....	7
Exhibit III: USDOT Speed Cushion Design.....	8
Exhibit IV: NACTO Speed Cushion Recommendations.....	8
TABLE:	
TABLE I: SUMMARY OF ENGINEERS’ INSPECTIONS .....	12
APPENDICIES:	
Appendix A - Council Ordinance 240657 .....	15
Appendix B - Ordinance 230103 .....	18
Appendix C - List of Schools Provided by the Streets Department.....	21
Appendix D- Example of blueprint from Contract .....	27
Appendix E - Inspection Observations .....	28
Appendix F - Map of School locations .....	32



## INTRODUCTION

In response to concerns from city residents about problems with the speed cushions being installed throughout the city, the Office of the City Controller (Controller’s Office) conducted a review of these traffic calming measures. Speed cushions are intentional bumps in the roadway, added to slow down the speed of automobiles, especially in high-volume pedestrian traffic areas, such as school zones. Speed cushions are used by local, state and federal departments of transportation and, when correctly installed, will reduce the travel speed of automobiles and increase safety for pedestrians and other vehicles.

The primary objectives of this review, performed by the Engineering Unit of the Controller’s Office Pre-Audit Division, were to determine whether constructed speed cushions conform to the blueprints included in the construction contracts, and to ensure that the design used by the city follows the best practices and recommendations obtained from state and federal agencies. This review also allowed the Engineering Unit to evaluate the city’s performance on the installment of traffic calming measures authorized by Ordinance 230103, which amended section §11-708 of the Philadelphia Code titled “Traffic Calming Measures for Schools”.

## KEY FINDINGS

In March 2023, City Council passed Ordinance #230103 that required the Streets Department, the city agency responsible for the maintenance of city streets and roadways, to install traffic calming measures, such as speed cushions, speed tables or soft rumble strips, in the vicinity of Philadelphia District schools, charter schools, and private<sup>1</sup> city schools. Using the population of 135 schools that, to date, had received traffic calming measures addressed in this legislation, the Engineering Unit selected 44 schools for review. Among these 44 schools, 140 speed cushions were tested for compliance with dimensions in the contract blueprints and standards recognized by government agencies. While contract blueprints conformed to dimensions recommended by government guidelines, of the 140 speed cushions tested, our engineers found that:

- Only two had both height and length measurements that were within the ranges specified in the blueprints. Engineers observed 138 instances where one or both of the actual measurements did not agree with the intended dimensions. Specifically, engineers found that 37 (26 percent) of the speed cushions had a height (also known as the “rise”) greater than designated on the blueprints.
- One-hundred and thirty-three (or 95 percent) of the speed cushions tested had grades (or slopes) exceeding the 10 percent specified in the blueprints and recommended by

---

<sup>1</sup> Catholic Schools, also known as Archdiocesan Schools, are considered private schools under this Ordinance.

government guidelines. The height and length of the ramp can vary slightly as long as their quotient results in a grade equal to or near 10 percent.

- Twenty-seven of these 133 speed cushions had grades (or slopes) equal to or greater than twice the recommended grade, with one speed cushion having a grade of 33%.

Refer to **Table I** (on page 12) and **Appendix E** (on pages 28-31) for additional details regarding the engineers' inspections.

Speed cushions with grades exceeding government standards may create deflections in the roadway that are too steep for traffic movement, increasing the likelihood of unexpected damage to vehicles, compromising driver safety, and hindering emergency vehicle response, even when vehicles are traveling at posted speed limits.

## **BACKGROUND**

In November 2016, the City of Philadelphia initiated its Vision Zero Action Plan with the goal of eliminating all traffic related fatalities and severe injuries within the city by 2030.<sup>2</sup> Vision Zero focuses on improving safety through infrastructure changes, education, and data driven decision-making.

Recent mayoral administrations have instituted policies to help the city reach its goal of zero traffic deaths. Since 2021, city budgets have allocated \$21 million to support the Vision Zero initiative. Two of the more significant programs under this plan include the Neighborhood Slow Zone and the Automated Speed Enforcement (ASE) programs. The Neighborhood Slow Zone program works with community organizations to co-design traffic calming solutions that best meet the needs of each neighborhood, while the Automated Speed Enforcement (ASE) program aims to enhance road safety by using speed cameras to monitor and penalize speeding vehicles.

The Vision Zero Plan also includes smaller initiatives such as Safe Routes Philly,<sup>3</sup> and the Complete Streets programs which strive to provide pedestrian, bicycle and transit safety, through educational resources and activities and by the creation of safe, comfortable, and convenient streets for all Philadelphians.

Additionally, Philadelphia City Council has united with the city administration in its goal to eliminate traffic fatalities by passing legislation that supports the Vision Zero initiative. Specifically, in 2024, Council passed Ordinance #240657 reclassifying over 35 miles of curbside

---

<sup>2</sup> City releases Reimagined Vision Zero Action Plan 2025: Office of the mayor - Kenney. City of Philadelphia. (n.d.). <https://www.phila.gov/2020-11-13-city-releases-reimagined-vision-zero-action-plan-2025/#:~:text=About%20Vision%20Zero,visit%20www.VisionZeroPHL.com>

<sup>3</sup> Safe Routes Philly | Programs and initiatives. (2024, February 1). City of Philadelphia. <https://www.phila.gov/programs/safe-routes-philly/>

lanes and all bike lanes into “No Stopping Anytime” zones.<sup>4</sup> This law prohibits stopping, standing, or parking in bicycle lanes and increases the monetary penalties for these violations. Please refer to [Appendix A](#) on page 13. With an even greater impact on traffic control, in March 2023 City Council passed Ordinance #230103 that required the Streets Department to install traffic calming measures, such as speed cushions, speed tables or soft rumble strips, in the vicinity of Philadelphia District schools, charter schools, and private<sup>5</sup> city schools. Refer to [Appendix B](#) on page 18.

Per the National Association of City Transportation Officials (NACTO), some of the most common traffic calming measures,<sup>6</sup> as mentioned in the 2023 Ordinance, include:

- Speed Humps - curved vertical traffic calming devices intended to slow traffic speeds on low-volume, low-speed roads. Speed humps are 3–4 inches high and 12–14 feet wide, with a ramp length of 3–6 feet, depending on target speed. Speed humps reduce speeds to 15–20 miles per hour (mph) and are often referred to as “speed bumps” by the general public.
- Speed Tables – a long, flat-topped speed hump, designed to gently slow vehicles by raising the vehicle’s wheelbase. Speed tables are usually found at a pedestrian crossing and reduce speeds to 20-45 mph, allowing easier movement of emergency vehicles.
- Speed Cushions - Speed cushions are either speed humps or speed tables that include wheel cutouts to allow large vehicles to pass unaffected, while reducing passenger car speeds. They can be offset to allow unimpeded passage by emergency vehicles and are typically used on key emergency response routes. Speed cushions extend across one direction of travel from the centerline, with a longitudinal gap provided to allow wide wheelbase vehicles to avoid going over the hump.
- Rumble Strips are milled, raised elements on a street that create noise and vibration to alert



<sup>4</sup> Mayor Cherelle L. Parker Signs Transportation-Related Bills | Department of Streets. (2024, December 4). City of Philadelphia. [https://www.phila.gov/2024-12-04-mayor-cherelle-l-parker-signs-transportation-related-bills/?utm\\_source](https://www.phila.gov/2024-12-04-mayor-cherelle-l-parker-signs-transportation-related-bills/?utm_source)

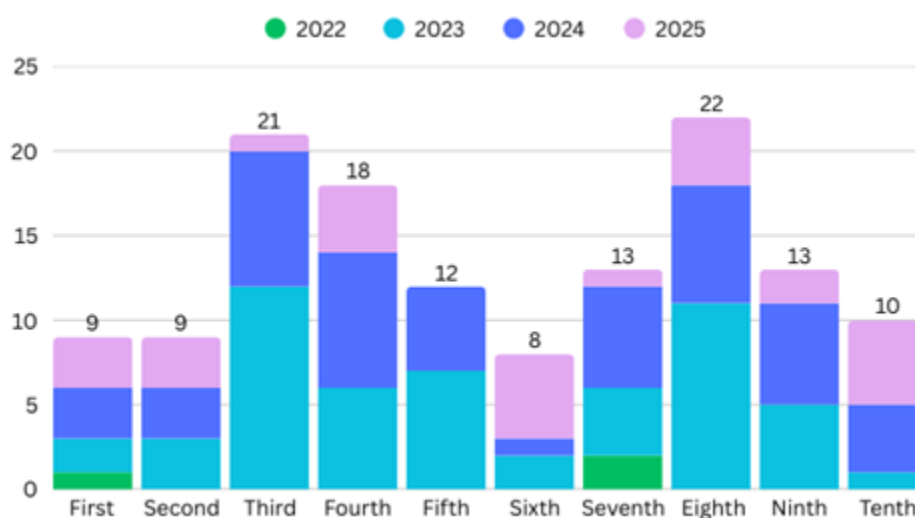
<sup>5</sup> Catholic Schools, also known as Archdiocesan Schools, are considered private schools under this Ordinance.

<sup>6</sup> Definitions and drawings obtained from the NATCO website. <https://nacto.org/publication/urban-street-design-guide/stret-design-elements/vertical-speed-control-elements/>

inattentive or drowsy drivers when they depart from their lane. While transportation agencies utilize these traffic calming measures for safety purposes, rumble strips are reported to cause noise issues for residents in areas where they are used.

Of the various traffic calming measures authorized above, the Streets Department and vendors installed speed cushions around 135 of the city’s 485 schools. Specifically, between 2023 and 2025, the Streets Department demonstrated its commitment to the Vision Zero Plan by steadily increasing the cushions throughout the city, having completed 53 speed cushions in 2023, 51 in 2024 and 28 by the summer of 2025. Also, speed cushions were installed at three city schools prior to the enactment of the 2023 ordinance. For our testing purposes, these schools were classified as part of Vision Zero Plan and included in our review. As shown in **Chart 1** below, speed cushions were installed in each of the ten council districts, with seven of the ten districts receiving traffic calming measures for eight to 13 schools in those districts. Also refer to **Appendix F** (page 32) for a map displaying schools and speed cushions by council district.

**Chart 1: Speed Cushion by Council District**



*Source: Listing of Philadelphia Schools provided by the Streets Department*

The cost of installing speed cushions around each school depends on whether the whole street is being resurfaced or if the speed cushions are added after the fact. Another determination is how wide the street is, the wider the street, more speed cushions are needed. When added as part of repaving, the asphalt costs \$200 per linear foot, or about \$2,200 per speed cushion. When the speed cushions are installed separately from repaving the costs range between \$2,400 and \$3,000 per speed cushion. When the paint, signs and flex post are included, the costs of the projects range between \$21,000 with nine speed cushions and \$113,000, with 13 speed cushions and 102 flex posts. An estimated average cost for each project totals \$51,000.

## **METHODOLOGY AND ANALYSIS**

The Engineering Unit of the Pre-Audit Division began its review by obtaining a list from the Streets Department of all 491 public, charter, archdiocesan and private schools in the city. Six of the schools on the list were deemed ineligible for the traffic calming measures due to their location on major city thoroughfares like Broad Street, Market Street and Roosevelt Boulevard and were, therefore, removed from our testing for a revised population of 485 schools.

The Engineering Unit noted that the work for these projects was primarily performed by three contractors, although some of the installations were completed by the Streets Department itself or others as part of larger repaving projects. The contracts included blueprints that showed the design and dimensions of the speed cushions, along with specifications about the materials to be used during their installation. After taking the street's total width into account, the blueprints also included the number of cushions to be constructed for each specific site. Finally, the blueprints provide an aerial view of the schools, marking the designated speed cushion spots and signage locations on the streets bordering the schools. See [Appendix D](#) on page 27 for a copy of a full blueprint.

The Streets Department's blueprints were relatively consistent between schools with the only differences being the school location. The dimensions of the speed cushion are standardized across all blueprints. Per the blueprints, the speed cushion should typically be 11 feet long by 6 feet wide. The height should be four inches above the sub-pavement, and the ramps should be 3 ½ feet (or 42 inches) long, creating a grade of 9.5 percent. This would create a slope up and then a table followed by a slope down. The grade of the speed cushion is calculated by dividing the height of the ramp (i.e. the rise) by the length of the ramp (the run). Refer to [Exhibit I](#) below.



**LAYOUT ASPHALT SPEED CUSHIONS**  
NOT TO SCALE

EXPANSION JOINT

3.5' 4' 3.5'

6' (TYP.) 9.5%

1' 10' VARIES 1'

EXPANSION JOINT

10' 4' 4' 6' 6' 10'

SUPERPAVE ASPHALT MIXTURE DESIGN, WEARING COURSE

EXISTING GRADE

WEARING COURSE TOE 4"x6"

PLAIN CEMENT CONCRETE BASE COURSE

SUPERPAVE ASPHALT MIXTURE, WEARING COURSE

ASPHALT TACK COAT

SUPERPAVE ASPHALT MIXTURE DESIGN, BINDER COURSE

By comparison, speed bumps, which are commonly found in parking lots, have recommended dimensions of two to six inches in height and one to three feet in length. Given that the apex of the speed bump is in the middle, the distance traveled to the top of the speed bump is between six and 18 inches. This creates a grade range for speed bumps between 22 and 50 percent.<sup>8</sup> Traffic calming measures with a grade as steep as a speed bump will slow traffic down to a speed between 2-5 mph.<sup>9</sup> Using similar traffic calming measures in a roadway can create a grade that is too steep for traffic movement and could result in accidents or cause serious damage to vehicles even if they are traveling at the posted speed.

Page | 6

cushions, they all recommend a dimension of six feet by 11 feet, with a height of between three and four inches above street level. PennDOT further states that there should be a “trend toward 3 to 3.5 inches in the maximum”. The ramp should be between 36 and 42 inches long. The height and length of the ramp can vary slightly as long as their quotient creates a grade of approximately ten percent. The higher the top of the speed cushion is above the street level, the longer the ramp needs to be to keep the grade within the recommended guidelines.

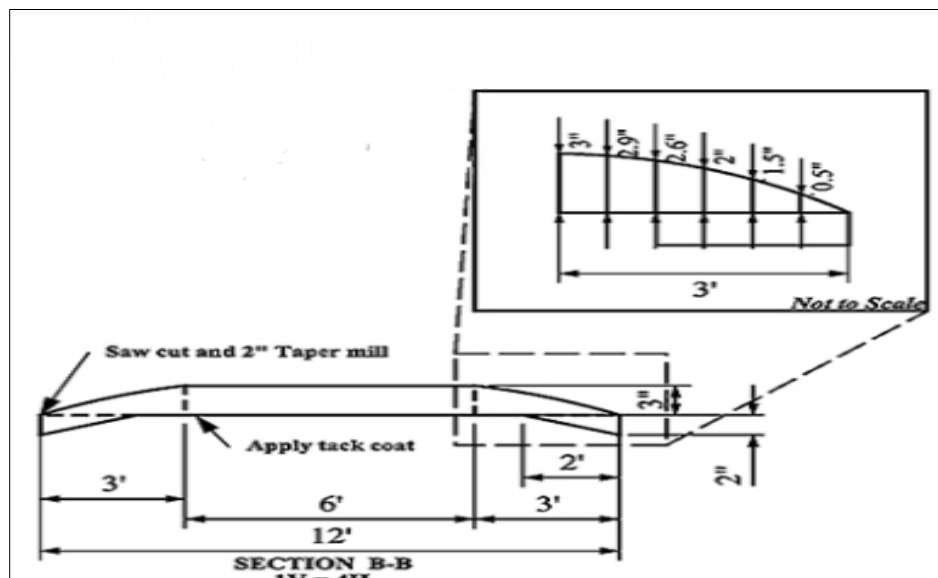
Refer to **Exhibits II, III, and IV** below for the guidelines adopted by the above government sources.

## **Exhibit II: PennDOT Design Criteria**

TRAFFIC-CALMING MEASURE DESIGN FEATURES	TYPICAL DESIGN CRITERIA
<b>DIMENSIONS</b>	<ul style="list-style-type: none"><li>• 3 to 4 inches in height, with a trend toward 3 to 3.5 in maximum.</li><li>• Speed humps and speed cushions are typically 12 to 14 ft in length in the direction of travel.</li><li>• Speed tables are typically 22 ft in length in the direction of travel.</li><li>• Speed cushions are typically 6 ft wide, and 10 to 11 ft long in the direction of travel, with a 2-ft gap.</li><li>• Speed slots are typically 6 to 7 ft wide, and 22 ft in length in the direction of travel, with a 2 to 3-ft gap.</li><li>• Slopes should not exceed 1:10 or be less steep than 1:25.</li><li>• Side slopes on tapers should be no greater than 1:6.</li><li>• The vertical lip should be no more than 0.25 in.</li></ul>

**Source:** “Revision to Design Manual, Part 2: Contextual Roadway Design” April 2021 Edition, Change No.6  
Publication 13 Date 12/20/2024 <https://www.pa.gov/content/dam/copapwp-publications/pub-13/december%202024%20change%20no.%206.pdf>

### Exhibit III: USDOT Speed Cushion Design



**Source:** Module 3: Toolbox of Individual Traffic Calming Measures Part 2" - <https://highways.dot.gov/safety/speed-management/traffic-calming-eprimer/module-3-part-2>

### Exhibit IV: NACTO Speed Cushion Recommendations

Vertical speed control elements should be designed to the following criteria:

- ↳ Slopes should not exceed 1:10 or be less steep than 1:25.
- ↳ Side slopes on tapers should be no greater than 1:6.
- ↳ The vertical lip should be no more than a quarter-inch high.

Locate speed cushions where there is sufficient visibility and available lighting.

**Source:** Speed Cushion" – National Association of City Transportation Officials  
<https://nacto.org/publication/urban-street-design-guide/street-design-elements/vertical-speed-control-elements/speed-cushion/>

From the population of 135 schools with speed cushions installed, the Engineering Unit randomly selected 44 schools for inspection of the speed cushions. With many of the schools having several speed cushions, the Engineering Unit checked the dimensions of 140 total speed cushions across the city, as well as striping and signage on the related streets. Measurements were limited to in-street speed cushions since parking space cushions may not have regular measurements due to the

increased slope of the street in the parking lanes. The Engineering Unit measured the height of each in-street speed cushion and the length of each ramp in order to determine the grade of each incline. Additionally, speed cushion inclines (or rise) were measured from the front of the cushion. Very few cushions had the tapered "table" shape of rubber cushions but instead showed more curved dimensions. Therefore, the Engineering Unit measured the incline of the cushion to the point where the curve started to lessen towards a flatter shape. Field measurements did not include the entire distance of the rise but rather, what was deemed a practical distance to accurately judge the slope.

## TESTING RESULTS

Of the 140 speed cushions inspected, engineers found that:

- Contract blueprints conformed to dimensions recommended by PennDOT, USDOT, and NACTO guidelines.

Actual dimensions for 138 (99 percent) of the speed cushions did not match the design in the blueprints. Only the measurements for the speed cushion located at 2100 American Street for the Antonia Pantoja Charter School and one on Wakeling Street (for the Warren Harding Elementary School) conformed to the dimensions specified on the blueprint. This situation occurred because the dimensions cited in the blueprints were standardized across all contracts, with the school location being the only change from contract to contract.

- A total of 130 (or 93 percent) of the speed cushions had runs that were significantly shorter than the blueprint designed standard of 36 to 42 inches. Some of the more significant observations, as shown in the photographs below, include:




*Antonia Pantoja Charter School: Ramp Height = 4"*

- The shortest ramp inspected was 12 inches at George Childs Elementary on 16<sup>th</sup> Street.
- Speed cushions on Huntingdon Street for the Allen Elementary School and on Baltimore Avenue for the Avery Harrington Elementary School had ramp lengths of 16 inches, less than half the required length specified in the blueprint designs.





*George Childs Elementary School:  
Ramp = 12"*



*Allen Elementary School:  
Ramp = 16"*

- Ramps for William Meredith School on Fitzwater Street, St. Mary's School on Fourth and Fifth Streets, and for Horatio Hackett School on Sepviva and York Streets, have measurements of 18 inches, exactly half the length required by their blueprints.




*Horatio Hackett Elementary School:  
Ramp = 18"*



*St. Mary's Elementary School:  
Ramp = 18"*

- Thirty-seven (or 26 percent) of the speed cushions tested had a rise greater than the three-to-four-inch range specified on the blueprints. Key observations, as evidenced in the photographs below, include:
  - One speed cushion at Henry Lawton Elementary that had a height (rise) of seven inches, three inches higher than the top of the blueprint range.
  - Franklin S. Edmonds Elementary School and Avery Harrington Elementary School had speed cushions on Gorgas Lane and Baltimore Avenue, respectively, that measured six inches high.





*Henry Lawton Elementary School:  
Speed Cushion Height = 7"*



*Franklin S. Edmonds Elementary School:  
Speed Cushion Height = 6"*



*Avery Harrington Elementary School: Speed Cushion Height = 6"*

These deviations in the height (rise) and length (run) measurements of the actual installations caused the overall grade (slope) of the speed cushion to exceed the ten percent standard specified in the blueprints and recommended by PennDOT, USDOT and NATCO. Specifically, the Engineering Unit noted that:

- One hundred and thirty-three (or 95 percent) of the installed speed cushions exceeded the ten percent grade standard, instead showing ranges between 11 and 33 percent.
- Of these 133 speed cushions, 27 showed grades over 20 percent, two to three times the required standard. The speed cushions with slopes equal to 25 percent were located at the following schools: Franklin S. Edmonds School on Gorgas Lane, St. Mary's School on 4<sup>th</sup> Street, Mayfair Elementary School on Princeton Avenue, St. Francis Cabrini School on N. 65<sup>th</sup> Street, Dr. Ethel Allen Elementary School on Huntingdon Avenue and two cushions at Avery Harrington Elementary School on Baltimore Avenue.
- The steepest speed cushion was found at George Childs Elementary on 16<sup>th</sup> Street, with a grade of 33 percent, or over three times the specification in the blueprint.

Refer to **Table I** (below) and **Appendix E** (on pages 28 to 31) for additional details regarding the engineers’ observations.

**TABLE I: SUMMARY OF ENGINEERS’ INSPECTIONS**

	# of Inspection Exceptions		
	RISE	RUN	GRADE
<b>Recommended Standard:</b>	<b>3-4”</b>	<b>36-42”</b>	<b>10%</b>
# of Inspections Less Than the Recommended Standard	2	130	3
# of Inspections Within the Recommended Standard	101	9	4
# of Inspections Over the Recommended Standard	37	1	133
<b>Total Number of Inspected Speed Cushions</b>	<b>140</b>	<b>140</b>	<b>140</b>
# of Inspections <b>Greater or Equal to Twice the Recommended 10% Grade</b>			<b>27</b>

**Source:** [Appendix E](#) showing the detailed results of the engineers’ testing.

## CITY DATA REPORTING COLLECTION

In addition to performing onsite inspections, the Controller’s Office reviewed Philly311 data—Philadelphia’s non-emergency customer service system—to identify any residents’ concerns related to the speed cushions. Throughout December 2024 and December 2025, the Philly311 system recorded several inquiries about speed cushions, primarily requesting to have them installed in areas where vehicles were reportedly traveling at high rates of speed. Additionally, the timestamp and location data indicated several concerns reported by residents, including (*text remains unedited*):

### 12/4/2024 – 19127

*Caller is reporting that speed cushions at the subject location are too high and is causing damage to vehicles especially the under carriage. Speed cushions need to be lowered.*

### 12/9/2024 - 19138

*customer reports speed bumps installed on the block and in the surrounding area do not correspond to the posted speed limit, which can result in damage to vehicles if they're going the speed limit, also customer states the speed cushion signs are not properly placed to give the driver time to slow down*

**12/1/2025 - 19154**

*They placed ridiculously high speed bumps down Chalfont Drive and Fairdale Road with no signs of a speed bump and they are not painted for caution so every car is hitting them and bottoming out! Please paint these speed bumps.*

**12/9/2025 – 19138**

*Recently installed speed cushions are so tall that instead of driving over them, motorists are driving around them, into opposite lane, risking head on collision. On Washington Ln between Chew & Awbry St.*

**12/9/2025 – 19145**

*Speed bump is too steep and also not long enough which is causing a hazard for the vehicles that are passing over them at the proper speed limit and could potentially cause more damage than prevent it...black speed bump with paint faded off of the speed bump*

**12/12/2025 – 19116**

*The new speed cushions on Philmont Avenue are WAY too large and are damaging to vehicles.*

## **CONCLUSIONS AND RECOMMENDATIONS**

Since the onset of the Vision Zero Action Plan, the city administration has taken several important steps to help achieve its goal of eliminating all traffic related fatalities and severe injuries within the city by 2030. One of the most significant was the enactment of City Council Ordinance 230103 which intended to protect children by slowing traffic in school zones.

However, while the Streets Department had taken great strides to fulfill the intentions of the ordinance by installing speed cushions throughout the city, their efforts have fallen short of the ordinance's desired goal. For the ordinance to have the intended positive impact, the work performed must adhere to governmental standards and the blueprints that guide the actual installation of the traffic calming devices.

As noted earlier, using a rise of three to four inches and a run of 36-42 inches, the resulting grade of 10 percent would slow cars to 10-20 mph, a speed slow enough to allow drivers to timely and safely react to the impact of the speed cushion and the pedestrian activity in the area. However, modifying the height and/or length of a speed cushion can change the grade, and as outlined in this report, those changes may negatively impact its performance. When speed cushion grades are too low, they may be too flat to achieve the desired traffic control goal. When grades are too high or steep, there could be an increased risk of vehicle damage (such as tire blowouts, undercarriage damage, and suspension system strain), driver hazards (loss of control, possible accidents, or increased hazards for motorcyclists or bicyclists), and operational impacts (such as hindering

emergency vehicles or traffic movement to neighboring residential streets). Vehicles maneuvering through steep speed cushions may encounter these risks even when traveling at the posted speed limit.

To prevent further instances where dimensions are incorrectly applied to the installation of the city's speed cushion, we recommend that Streets Department management:

- Provide closer and timely oversight of contractors who are installing speed cushions around school zones. Management should consider measuring dimensions and recalculating the grades to ensure that the slope is in accordance with contract blueprints and government standards.
- Create a form to standardize speed cushions throughout the city.

To address the problems with the previously installed speed cushions, we recommend the speed cushions be made compliant to match the blueprints in the contract and if not, the city should seek restitution.

Appendix A: Council Ordinance 240657

**City of Philadelphia**



(Bill No. 240657)

**AN ORDINANCE**

Amending Title 12 of The Philadelphia Code, entitled "Traffic Code," to prohibit stopping, standing, or parking a vehicle in a bicycle lane and to increase monetary penalties for illegally stopping, standing, or parking a vehicle in a bicycle lane, all under certain terms and conditions.

***THE COUNCIL OF THE CITY OF PHILADELPHIA HEREBY ORDAINS:***

Section 1. Chapter 12-900 of The Philadelphia Code is hereby amended to read as follows:

**§ 12-913. Prohibitions in Specified Places.**

(1) Except when necessary to avoid conflict with other traffic or to protect the safety of any person or vehicle or in compliance with law or the directions of a police officer or official traffic-control device, no person shall:

(a) Stop, stand or park a vehicle:

(.1) On the roadway side of any vehicle stopped or parked at the edge or curb of a street.

(.2) On a sidewalk except that a bicycle may be parked as provided in Section 12-807.

(.3) Within an intersection.

(.4) On a crosswalk.

(.5) Between a safety zone and the adjacent curb within thirty (30) feet of points on the curb immediately opposite the ends of a safety zone, unless a different length is indicated by official traffic-control devices.

(.6) Alongside or opposite any street excavation or obstruction when stopping, standing or parking would obstruct traffic.

(.7) On any railroad tracks.

(.8) In the area between roadways of a divided highway, including crossovers.

(.9) At any place where official signs prohibit stopping.

(.10) Where any part of the vehicle would block any part of a curb cut or handicapped ramp.



Appendix A: Council Ordinance 240657

**City of Philadelphia**

BILL NO. 240657 continued

Certified Copy

(.11) Within a designated bicycle lane.

(b) Stand or park a vehicle: \*\*\*

(c) Park a vehicle:

(1) Within fifty (50) feet of the nearest rail of a railroad crossing.

(2) For more than 20 minutes at any place where official signs prohibit parking.

[(3) Within a designated bicycle lane.]

\* \* \*

Section 2. Chapter 12-2800 of The Philadelphia Code is hereby amended to read as follows:

§ 12-2809. Civil Penalties and Costs.

\* \* \*

(2) Basic Penalties.

(a) Any person violating the following provisions of Title 12 shall, upon a final finding of liability pursuant to this Chapter 12-2800, be liable for payment of the civil penalty indicated, in addition to the costs and fees set forth in subsection 12-2809(1):

Code Provision	Violation Description	Penalty
----------------	-----------------------	---------

\* \* \*

12-913(1)(a)	Stopping, Standing, Parking - Prohib Place	
--------------	--	--

\* \* \*

(.11) Within a designated bicycle lane.	\$75
---	------

\* \* \*

12-913(1)(c)	Parking – Prohib Place	
--------------	------------------------	--

(.1) Near Railroad Crossing	\$30
-----------------------------	------

(.2) Disobey Signs – Prohib Parking	\$40
-------------------------------------	------

Appendix A: Council Ordinance 240657

**City of Philadelphia**

BILL NO. 240657 continued

Certified Copy

[(.3) Block Bicycle Lane \$50]

\* \* \*

(b) Any person violating the following provisions of Title 12 in the Center City area, bounded by Spring Garden street, Bainbridge street, the Schuylkill River and the Delaware River, or in the University City area, bounded by the Schuylkill River on the east, University avenue/Woodland avenue on the south, Fortieth street on the west, and by a line along Filbert street, between Fortieth street and Thirty-fourth street, along Thirty-fourth street to Arch street, along Arch street, between Thirty-fourth street and the Schuylkill River, on the north, shall, upon a final finding of liability pursuant to this Chapter 12-2800, be liable for the payment of the civil penalty indicated, in addition to the costs and fees set forth in subsection 12-2809(1):

Code Provision	Violation Description	Penalty
----------------	-----------------------	---------

\* \* \*

12-913(1)(a) Stopping, Standing, Parking - Prohib Place

\* \* \*

*(.11) Within a designated bicycle lane. \$125*

\* \* \*

12-913(1)(c) Parking – Prohib Place

(.1) Near Railroad Crossing \$30

(.2) Disobey Signs – Prohib Parking \$40

[(.3) Block Bicycle Lane \$75]

\* \* \*

Section 3. This Ordinance shall become effective immediately.

Explanation:

[Brackets] indicate matter to be deleted.

*Italics* indicate new matter added.


*Appendix A: Council Ordinance 240657*

**City of Philadelphia**

*BILL NO. 240657 continued*

Certified Copy

CERTIFICATION: This is a true and correct copy of the original Bill, Passed by the City Council on October 24, 2024. The Bill was Signed by the Mayor on November 13, 2024.



Elizabeth McCollum  
Interim Chief Clerk of the City Council

Appendix B: Council Ordinance 230103

**City of Philadelphia**



(Bill No. 230103)

**AN ORDINANCE**

Amending Chapter 11-700 of The Philadelphia Code, entitled "Right-of-Way Management," by authorizing the Department of Streets to install traffic calming measures in the vicinity of School District schools, Charter schools, and private schools; all under certain terms and conditions.

**THE COUNCIL OF THE CITY OF PHILADELPHIA HEREBY ORDAINS:**

**SECTION 1.** Chapter 11-700 of The Philadelphia Code is hereby amended to read as follows:

\* \* \*

**CHAPTER 11-700. RIGHT-OF-WAY MANAGEMENT.**

\* \* \*

**§ 11-708. Traffic Calming Measures For Schools.**

- (1) Legislative Intent. It is the purpose of this legislation to prevent school-aged pedestrians from being struck by vehicles while walking to schools in the City of Philadelphia.*
- (2) Required Traffic Calming Measures. The Department, in consultation with the School District, is authorized to install traffic calming measures on streets in the vicinity of School District schools, including Charter Schools, and private schools as designated by the Department. Such traffic calming measures shall include, but not be limited to, speed cushions, speed tables, soft rumble strips, and other measures the Department deems to be necessary.*

\* \* \*

**SECTION 2.** This Ordinance shall be effective immediately.

---

**Explanation:**

*Italics indicate new matter added.*


*Appendix B: Council Ordinance 230103*

**City of Philadelphia**

*BILL NO. 230103 continued*

Certified Copy

CERTIFICATION: This is a true and correct copy of the original Bill, Passed by the City Council on March 30, 2023. The Bill was Signed by the Mayor on April 12, 2023.



Michael A. Decker  
Chief Clerk of the City Council



Appendix C: List of Schools Provided by the Streets Department

SCHOOL NAMES	STREET ADDRESS	ZIP CODE	GRADE LEVELS	SCHOOL TYPE
1 A.L. FITZPATRICK SCHOOL	11081 KNIGHTS RD	19154	ELEMENTARY/MIDDLE	DISTRICT
2 ACADEMY FOR THE MIDDLE YEARS AT NORTHWEST	8000 RIDGE AVE	19128	MIDDLE SCHOOL	DISTRICT
3 AL-AQSA ISLAMIC SCHOOL	1501-11 GERMANTOWN AVE	19122	ELEMENTARY/MIDDLE/HIGH	PRIVATE
4 ALEXANDERADAIRE SCHOOL	1300 E PALMER ST	19125	ELEMENTARY/MIDDLE	DISTRICT
5 ANTONIA PANTOJA CHARTER SCHOOL	4101 N AMERICAN ST	19140	ELEMENTARY/MIDDLE	CHARTER
6 AVERY D. HARRINGTON SCHOOL	5300 BALTIMORE AVE	19143	ELEMENTARY/MIDDLE	DISTRICT
7 COMMUNITY PARTNERSHIP SCHOOL	3033 W GLENWOOD AVE	19121	ELEMENTARY SCHOOL	PRIVATE
8 DR. ETHEL ALLEN SCHOOL	3200 W LEHIGH AVE	19132	ELEMENTARY/MIDDLE	DISTRICT
9 EDWARD T. STEEL SCHOOL	4301 WAYNE AVE	19140	ELEMENTARY/MIDDLE	DISTRICT
10 ETHAN ALLEN SCHOOL	6329 BATTERSBY ST	19149	ELEMENTARY/MIDDLE	DISTRICT
11 FRANCIS HOPKINSON SCHOOL	4001 L ST	19124	ELEMENTARY/MIDDLE	DISTRICT
12 FRANKLIN S. EDMONDS SCHOOL	8025 THOURON AVE	19150	ELEMENTARY/MIDDLE	DISTRICT
13 GENERAL LOUIS WAGNER SCHOOL	1701 CHELTEN AVE	19126	MIDDLE SCHOOL	DISTRICT
14 GEORGE W. CHILDS SCHOOL	1589 WHARTON ST	19146	ELEMENTARY/MIDDLE	DISTRICT
15 GESU SCHOOL	1700 W THOMPSON ST	19121	ELEMENTARY/MIDDLE	PRIVATE
16 HENRY W. LAWTON SCHOOL	6101 JACKSON ST	19135	ELEMENTARY SCHOOL	DISTRICT
17 HILL-FREEDMAN WORLD ACADEMY	1100 E MT PLEASANT AVE	19150	MIDDLE/HIGH	DISTRICT
18 HORATIO B. HACKETT SCHOOL	2161 E YORK ST	19125	ELEMENTARY SCHOOL	DISTRICT
19 JOHN HANCOCK DEMONSTRATION SCHOOL	3700 MORRELL AVE	19114	ELEMENTARY/MIDDLE	DISTRICT
20 JOHN M. PATTERSON SCHOOL	7000 BUIST AVE	19142	ELEMENTARY SCHOOL	DISTRICT
21 JOSEPH PENNELL SCHOOL	1800 NEDRO AVE	19141	ELEMENTARY SCHOOL	DISTRICT
22 JULIA W. HOWE SCHOOL	5800 N 13TH ST	19141	ELEMENTARY SCHOOL	DISTRICT
23 KENDERTON ELEMENTARY SCHOOL	1500 W ONTARIO ST	19140	ELEMENTARY/MIDDLE	DISTRICT
24 LITTLE FLOWER CATHOLIC SCHOOL	1000 W LYCOMING ST	19140	HIGH SCHOOL	ARCHDIOCESE
25 MARTHA WASHINGTON SCHOOL	766 N 44TH ST	19104	ELEMENTARY/MIDDLE	DISTRICT
26 MASTERY CHARTER SCHOOL AT CLYMER	1201 W RUSH ST	19133	ELEMENTARY SCHOOL	CHARTER
27 MATERNITY BYM SCHOOL	9322 OLD BUSTLETON AVE	19115	ELEMENTARY/MIDDLE	ARCHDIOCESE
28 MATHEMATICS, SCIENCE, AND TECHNOLOGY COMMUNITY CHARTER SCHOOL	1800 BYBERRY RD	19116	ELEMENTARY/MIDDLE/HIGH	CHARTER
29 MAYFAIR SCHOOL	3001 PRINCETON AVE	19149	ELEMENTARY/MIDDLE	DISTRICT
30 MIDDLE YEARS ALTERNATIVE SCHOOL	4725 FAIRMOUNT AVE	19139	MIDDLE SCHOOL	DISTRICT
31 OLNEY HIGH SCHOOL	100 W DUNCANNON AVE	19120	HIGH SCHOOL	DISTRICT
32 OUR LADY OF PORT RICHMOND SCHOOL	3233 E THOMPSON ST	19134	ELEMENTARY/MIDDLE	ARCHDIOCESE
33 PHILADELPHIA MONTESSORI CHARTER SCHOOL	2227 ISLAND AVE	19142	ELEMENTARY SCHOOL	CHARTER
34 PRINCE HALL SCHOOL	6101 N GRATZ ST	19141	ELEMENTARY SCHOOL	DISTRICT
35 ST FRANCES CABRINI	405 N 65TH ST	19151	ELEMENTARY/MIDDLE	PRIVATE
36 ST HUBERT CATHOLIC HIGH SCHOOL FOR GIRLS	7320 TORRESDALE AVE	19136	HIGH SCHOOL	ARCHDIOCESE
37 ST JOSEPH'S PREPARATORY SCHOOL	1733 W GIRARD AVE	19130	HIGH SCHOOL	PRIVATE
38 ST MARYS INTERPAROCHIAL SCHOOL	440 LOCUST ST	19106	ELEMENTARY/MIDDLE	ARCHDIOCESE
39 ST VERONICA SCHOOL	3501-25 N 6TH ST	19140	ELEMENTARY/MIDDLE	PRIVATE
40 TANNER G. DUCKREY SCHOOL	1501 W DIAMOND ST	19121	ELEMENTARY/MIDDLE	DISTRICT
41 THE SCIENCE LEADERSHIP ACADEMY AT BEEBER	5925 MALVERN AVE	19131	MIDDLE/HIGH	DISTRICT
42 WARREN G. HARDING SCHOOL	2000 WAKELING ST	19124	MIDDLE SCHOOL	DISTRICT
43 WILLIAM H. HUNTER SCHOOL	2400 N FRONT ST	19133	ELEMENTARY/MIDDLE	DISTRICT
44 WILLIAM M. MEREDITH SCHOOL	725 S 5TH ST	19147	ELEMENTARY/MIDDLE	DISTRICT
45 ADD B. ANDERSON SCHOOL	1034 S 60TH ST	19143	ELEMENTARY/MIDDLE	DISTRICT
46 ALAIN LOCKE SCHOOL	4550 HAVERFORD AVE	19139	ELEMENTARY/MIDDLE	DISTRICT
47 ANDREW HAMILTON SCHOOL	5640 SPRUCE ST	19139	ELEMENTARY/MIDDLE	DISTRICT
48 BALDI SCHOOL	8801 VERREE RD	19115	MIDDLE SCHOOL	DISTRICT
49 BELMONT ACADEMY CHARTER SCHOOL	907 N 41ST ST	19104	ELEMENTARY SCHOOL	CHARTER
50 BLESSED TRINITY REGIONAL CATHOLIC SCHOOL	3033 LEVICK ST	19149	ELEMENTARY/MIDDLE	ARCHDIOCESE
51 BUILDING 21	6501 LIMEKILN PIKE	19138	HIGH SCHOOL	DISTRICT
52 CHARLES W. HENRY SCHOOL	601 CARPENTER LN	19119	ELEMENTARY/MIDDLE	DISTRICT
53 COOK-WISSAHICKON SCHOOL	201 E SALAIGNAC ST	19128	ELEMENTARY/MIDDLE	DISTRICT
54 CREFELD SCHOOL	8836 CREFELD ST	19118	MIDDLE/HIGH	PRIVATE
55 CRISTO REY PHILADELPHIA HIGH SCHOOL	1717 W ALLEGHENY AVE	19132	HIGH SCHOOL	PRIVATE
56 DEPAUL CATHOLIC SCHOOL	44 W LOGAN ST	19144	ELEMENTARY/MIDDLE	PRIVATE
57 E. WASHINGTON RHODES SCHOOL	2900 W CLEARFIELD ST	19132	ELEMENTARY/MIDDLE	DISTRICT
58 ELLWOOD SCHOOL	6701 N 13TH ST	19126	ELEMENTARY SCHOOL	DISTRICT
59 EUGENIO MARIA DE HOSTOS CHARTER SCHOOL	6301 N 2ND ST	19120	ELEMENTARY/MIDDLE	CHARTER
60 EXCELSIOR SCHOOL OF PHILADELPHIA	2106 HAINES ST	19138	ELEMENTARY SCHOOL	PRIVATE
61 FITLER ACADEMICS PLUS SCHOOL	140 W SEYMOUR ST	19144	ELEMENTARY/MIDDLE	DISTRICT
62 FOLK ARTS-CULTURAL TREASURES CHARTER SCHOOL	1023 CALLOWHILL ST	19123	ELEMENTARY/MIDDLE	CHARTER
63 FRANCES E. WILLARD SCHOOL	1930 E ELKHART ST	19134	ELEMENTARY SCHOOL	DISTRICT
64 GENERAL GEORGE A. MCCALL SCHOOL	325 S 7TH ST	19106	ELEMENTARY/MIDDLE	DISTRICT
65 GEORGE W. NEBINGER SCHOOL	601 CARPENTER ST	19147	ELEMENTARY/MIDDLE	DISTRICT
66 GEORGE WASHINGTON HIGH SCHOOL	10175 BUSTLETON AVE	19116	HIGH SCHOOL	DISTRICT
67 GERMANTOWN FRIENDS SCHOOL	31 W COULTER ST	19144	ELEMENTARY/MIDDLE/HIGH	PRIVATE
68 GLOBAL LEADERSHIP ACADEMY AT HUEY	5200 PINE ST	19143	ELEMENTARY/MIDDLE	CHARTER
69 GLORIA CASAREZ ELEMENTARY SCHOOL	800 E ONTARIO ST	19134	ELEMENTARY SCHOOL	DISTRICT
70 GREEN WOODS CHARTER SCHOOL	468 DOMINO LN	19128	ELEMENTARY/MIDDLE	CHARTER
71 GREENE STREET FRIENDS SCHOOL	5511 GREENE ST	19144	ELEMENTARY/MIDDLE	PRIVATE
72 GUION S BLUFORD ELEMENTARY SCHOOL	5720 MEDIA ST	19131	ELEMENTARY/MIDDLE	DISTRICT
73 HARAMBEE INSTITUTE OF SCIENCE AND TECHNOLOGY CHARTER SCHOOL	640 N 68TH ST	19151	ELEMENTARY/MIDDLE	CHARTER
74 HENRY C. LEA SCHOOL	4700 LOCUST ST	19139	ELEMENTARY/MIDDLE	DISTRICT
75 HENRY H. HOUSTON SCHOOL	7300 RURAL LN	19119	ELEMENTARY/MIDDLE	DISTRICT
76 HOLY INNOCENTS CATHOLIC SCHOOL	1312 E BRISTOL ST	19124	ELEMENTARY/MIDDLE	ARCHDIOCESE
77 HONORABLE LUIS MUNOZ-MARIN SCHOOL	3300 N 3RD ST	19140	ELEMENTARY/MIDDLE	DISTRICT
78 IMHOTEP INSTITUTE CHARTER HIGH SCHOOL	6201 N 21ST ST	19138	HIGH SCHOOL	CHARTER
79 JAMES DOBSON SCHOOL	4667 UMBRIA ST	19127	ELEMENTARY/MIDDLE	DISTRICT
80 JAMES G. BLAINE SCHOOL	3001 W BERKS ST	19121	ELEMENTARY/MIDDLE	DISTRICT
81 JAMES RHODS SCHOOL	4901 PARRISH ST	19139	ELEMENTARY/MIDDLE	DISTRICT
82 JAMESON SCHOOL	5301 WYNNFIELD AVE	19131	ELEMENTARY SCHOOL	PRIVATE
83 JAY COOKE SCHOOL	1300 W LOUDON ST	19141	ELEMENTARY/MIDDLE	DISTRICT

Appendix C: List of Schools Provided by the Streets Department

SCHOOL NAMES	STREET ADDRESS	ZIP CODE	GRADE LEVELS	SCHOOL TYPE
84 JOHN B. KELLY SCHOOL	5116 PULASKI AVE	19144	ELEMENTARY SCHOOL	DISTRICT
85 JOHN BARRY SCHOOL	5800 RACE ST	19139	ELEMENTARY/MIDDLE	DISTRICT
86 JOHN F. MCCLOSKEYS SCHOOL	8500 PICKERING ST	19150	ELEMENTARY/MIDDLE	DISTRICT
87 JOSEPH GREENBERG SCHOOL	600 SHARON LN	19115	ELEMENTARY/MIDDLE	DISTRICT
88 JOSEPH W. CATHARINE SCHOOL	6600 CHESTER AVE	19142	ELEMENTARY SCHOOL	DISTRICT
89 JULES E. MASTBAUM AREA VOCATIONAL TECHNICAL HIGH SCHOOL	3116 FRANKFORD AVE	19134	HIGH SCHOOL	DISTRICT
90 JULIA DE BURGOS SCHOOL	401 W LEHIGH AVE	19133	ELEMENTARY/MIDDLE	DISTRICT
91 KIPP NORTH PHILADELPHIA CHARTER SCHOOL	2539 N 16TH ST	19132	ELEMENTARY SCHOOL	CHARTER
92 KIPP OCTAVIUS CATTO CHARTER SCHOOL	4601 MARKET ST	19139	ELEMENTARY SCHOOL	CHARTER
93 KIPP PHILADELPHIA CHARTER SCHOOL	3001 N 27TH ST	19132	ELEMENTARY/MIDDLE	CHARTER
94 KIPP PHILADELPHIA ELEMENTARY ACADEMY	2409 W WESTMORELAND	19129	ELEMENTARY SCHOOL	CHARTER
95 LAURA H. CARNELL SCHOOL	1100 DEVEREAUX AVE	19111	ELEMENTARY SCHOOL	DISTRICT
96 LEWIS C. CASSIDY ACADEMICS PLUS SCHOOL	6523 LANSDOWNE AVE	19151	ELEMENTARY/MIDDLE	DISTRICT
97 LEWIS ELKIN SCHOOL	3199 D ST	19134	ELEMENTARY SCHOOL	DISTRICT
98 LOTUS ACADEMY	340 E HAINES ST	19144	ELEMENTARY SCHOOL	PRIVATE
99 MASTERY CHARTER SCHOOL AT DOUGLASS	2118 W NORRIS ST	19121	ELEMENTARY/MIDDLE	CHARTER
100 MASTERY CHARTER SCHOOL AT GRATZ	1798 W HUNTING PARK AVE	19140	MIDDLE/HIGH	CHARTER
101 MASTERY CHARTER SCHOOL AT HARDY WILLIAMS	5400 WARRINGTON AVE	19143	ELEMENTARY/MIDDLE/HIGH	CHARTER
102 MASTERY CHARTER SCHOOL AT HARRITY	5801 CHRISTIAN ST	19143	ELEMENTARY/MIDDLE	CHARTER
103 MASTERY CHARTER SCHOOL AT LENFEST	35 S 4TH ST	19106	MIDDLE/HIGH	CHARTER
104 MASTERY CHARTER SCHOOL AT MANN	5376 W BERKS ST	19131	ELEMENTARY SCHOOL	CHARTER
105 MASTERY CHARTER SCHOOL AT PASTORIUS	5650 SPRAGUE ST	19138	ELEMENTARY/MIDDLE	CHARTER
106 MASTERY CHARTER SCHOOL AT PICKETT	5700 WAYNE AVE	19144	MIDDLE/HIGH	CHARTER
107 MASTERY CHARTER SCHOOL AT WISTER	67 E BRINGHURST ST	19144	ELEMENTARY SCHOOL	CHARTER
108 MORTON MC MICHAEL SCHOOL	3543 FAIRMOUNT AVE	19104	ELEMENTARY/MIDDLE	DISTRICT
109 NORTHEAST HIGH SCHOOL	1801 COTTMAN AVE	19111	HIGH SCHOOL	DISTRICT
110 NORTHEAST HIGH SCHOOL EOP	1801 COTTMAN AVE	19111	HIGH SCHOOL	DISTRICT
111 OLNIE HIGH SCHOOL CONTINUATION ACADEMY	100 W DUNCANNON AVE	19120	HIGH SCHOOL	CONTRACTED
112 OUR MOTHER OF SORROWS/ST IGNATIUS OF LOYOLA SCHOOL	617 N 43RD ST	19104	ELEMENTARY/MIDDLE	PRIVATE
113 OVERBROOK SCHOOL FOR BLIND	6333 MALVERN AVE	19151	ELEMENTARY/MIDDLE/HIGH	PRIVATE
114 PARKWAY WEST HIGH SCHOOL	4725 FAIRMOUNT AVE	19139	HIGH SCHOOL	DISTRICT
115 PENNSYLVANIA SCHOOL FOR THE DEAF	100-52 W SCHOOL HOUSE LA	19144	ELEMENTARY/MIDDLE/HIGH	PRIVATE
116 PENROSE SCHOOL	2515 S 78TH ST	19153	ELEMENTARY/MIDDLE	DISTRICT
117 PHILADELPHIA MILITARY ACADEMY	2118 N 13TH ST	19122	HIGH SCHOOL	DISTRICT
118 POLITZ HEBREW ACADEMY	9229 OLD BUSTLETON AVE	19115	ELEMENTARY/MIDDLE	PRIVATE
119 PREPARATORY CHARTER SCHOOL OF MATHEMATICS, SCIENCE, TECHNOLOGY	1928 POINT BREEZE AVE	19145	HIGH SCHOOL	CHARTER
120 QUBA INSTITUTE OF ARABIC & ISLAMIC STUDIES	4637 LANCASTER AVE	19131	ELEMENTARY/MIDDLE	PRIVATE
121 SADIE ALEXANDER SCHOOL	4209 SPRUCE ST	19104	ELEMENTARY/MIDDLE	DISTRICT
122 SAMUEL GOMPERS SCHOOL	5701 WYNNFIELD AVE	19131	ELEMENTARY/MIDDLE	DISTRICT
123 SAMUEL PENNPACKER SCHOOL	1858 E WASHINGTON LN	19138	ELEMENTARY/MIDDLE	DISTRICT
124 SAMUEL POWELL SCHOOL	3610 WARREN ST	19104	ELEMENTARY SCHOOL	DISTRICT
125 SOLOMON SOLIS-COHEN SCHOOL	7001 HORROCKS ST	19149	ELEMENTARY SCHOOL	DISTRICT
126 SOUTHWEST LEADERSHIP ACADEMY CHARTER SCHOOL	7101 PASCHALL AVE	19142	ELEMENTARY/MIDDLE	CHARTER
127 ST ATHANASIOS IMMACULATE CONCEPTION SCHOOL	7105 LIMEKILN PIKE	19138	ELEMENTARY/MIDDLE	ARCH DIOCESE
128 ST JAMES SCHOOL	3201-29 W CLEARFIELD ST	19132	MIDDLE SCHOOL	PRIVATE
129 ST LAURENTIUS SCHOOL	1612 E BERKS ST	19125	ELEMENTARY/MIDDLE	ARCH DIOCESE
130 ST MATTHEW SCHOOL	3040 COTTMAN AVE	19149	ELEMENTARY/MIDDLE	ARCH DIOCESE
131 ST MONICA JUNIOR SCHOOL	1720 RITNER ST	19145	ELEMENTARY SCHOOL	ARCH DIOCESE
132 ST MONICA SENIOR SCHOOL	2500 S 16TH ST	19145	ELEMENTARY/MIDDLE	ARCH DIOCESE
133 ST PETER'S SCHOOL	311-21 LOMBARD ST	19147	ELEMENTARY/MIDDLE	PRIVATE
134 ST RAYMOND SCHOOL	1330 VERNON RD	19150	ELEMENTARY/MIDDLE	PRIVATE
135 THE PHILADELPHIA CHARTER SCHOOL FOR ARTS AND SCIENCES	1197 HAWORTH ST	19124	ELEMENTARY/MIDDLE	CHARTER
136 THOMAS M. PEIRCE SCHOOL	2300 W CAMBRIA ST	19132	ELEMENTARY SCHOOL	DISTRICT
137 UNIVERSAL DAROFF CHARTER SCHOOL	5630 VINE STREET	19139	ELEMENTARY SCHOOL	CHARTER
138 WEST OAK LANE CHARTER SCHOOL	7115 STENTON AVE	19138	ELEMENTARY/MIDDLE	CHARTER
139 WILLIAM C. BRYANT SCHOOL	6001 CEDAR AVE	19143	ELEMENTARY/MIDDLE	DISTRICT
140 WILLIAM DICK SCHOOL	2498 W DIAMOND ST	19121	ELEMENTARY/MIDDLE	DISTRICT
141 WILLIAM L. SAYRE HIGH SCHOOL	5800 WALNUT ST	19139	HIGH SCHOOL	DISTRICT
142 WILLIAM ROWEN SCHOOL	8841 N 19TH ST	19126	ELEMENTARY SCHOOL	DISTRICT
143 WISSAHICKON CHARTER SCHOOL	4700 WISSAHICKON AVE	19144	ELEMENTARY/MIDDLE	CHARTER
144 YOUNG SCHOLARS CHARTER SCHOOL	900 N MARSHALL ST	19123	MIDDLE SCHOOL	CHARTER
145 A. PHILIP RANDOLPH CAREER AND TECHNICAL HIGH SCHOOL	3101 HENRY AVE	19129	HIGH SCHOOL	DISTRICT
146 ABRAHAM LINCOLN HIGH SCHOOL	3201 RYAN AVE	19136	HIGH SCHOOL	DISTRICT
147 ABRAM S. JENKS SCHOOL	2501 S 13TH ST	19148	ELEMENTARY SCHOOL	DISTRICT
148 ACADEMY AT PALUMBO	1100 CATHARINE ST	19147	HIGH SCHOOL	DISTRICT
149 ACHIEVE ACADEMY	1435 N 26TH ST	19121	MIDDLE/HIGH	CONTRACTED
150 ACHIEVE ACADEMY EAST	4224 N FRONT ST	19140	MIDDLE/HIGH	CONTRACTED
151 AD PRIMA CHARTER SCHOOL	1922 N 63RD ST	19151	ELEMENTARY/MIDDLE	CHARTER
152 AD PRIMA CHARTER SCHOOL	8034 TH OUDON AVE	19150	ELEMENTARY/MIDDLE	CHARTER
153 ALBERT M. GREENFIELD SCHOOL	2200 CHESTNUT ST	19103	ELEMENTARY/MIDDLE	DISTRICT
154 ALEXANDER K. MCCLURE SCHOOL	600 W HUNTING PARK AVE	19140	ELEMENTARY SCHOOL	DISTRICT
155 ALL SAINTS EPISCOPAL SCHOOL	9801 FRANKFORD AVE	19114	PRE-K/KINDERGARTEN	PRIVATE
156 ALLEN M. STEARNE SCHOOL	1655 UNITY ST	19124	ELEMENTARY/MIDDLE	DISTRICT
157 ALLIANCE FOR PROGRESS CHARTER SCHOOL	1722 CECIL B MOORE AVE	19121	ELEMENTARY SCHOOL	CHARTER
158 ALLIANCE FOR PROGRESS CHARTER SCHOOL (ANNEX)	1821 CECIL B MOORE AVE	19121	MIDDLE SCHOOL	CHARTER
159 ALPHA HOUSE NURSERY & KINDERGARTEN	9801 FRANKFORD AVE	19114	PRE-K/KINDERGARTEN	PRIVATE
160 ALTERNATIVE MIDDLE YEARS AT JAMES MARTIN	3380 RICHMOND ST	19134	MIDDLE SCHOOL	DISTRICT
161 ANDREW J. MORRISON SCHOOL	5100 N 3RD ST	19120	ELEMENTARY/MIDDLE	DISTRICT
162 ANN KIDS	10100 JAMISON AVE	19116	PRE-K/KINDERGARTEN	PRIVATE
163 ANNA B. DAY SCHOOL	6324 CRITTENDEN ST	19138	ELEMENTARY/MIDDLE	DISTRICT
164 ANNA L. LINGELBACH SCHOOL	6340 WAYNE AVE	19144	ELEMENTARY/MIDDLE	DISTRICT
165 ANNE FRANK SCHOOL	2000 BOWLER ST	19115	ELEMENTARY SCHOOL	DISTRICT
166 ARCHBISHOP RYAN HIGH SCHOOL	11201 ACADEMY RD	19154	HIGH SCHOOL	ARCH DIOCESE



Appendix C: List of Schools Provided by the Streets Department

SCHOOL NAMES	STREET ADDRESS	ZIP CODE	GRADE LEVELS	SCHOOL TYPE
167 ARTS ACADEMY AT BENJAMIN RUSH	11081 KNIGHTS RD	19154	HIGH SCHOOL	DISTRICT
168 BACHE-MARTIN SCHOOL	2201 BROWN ST	19130	ELEMENTARY/MIDDLE	DISTRICT
169 BAYARD TAYLOR SCHOOL	3698 N RANDOLPH ST	19140	ELEMENTARY SCHOOL	DISTRICT
170 BEANSTALK LLC	729 E PASSYUNK AVE	19147	PRE-K/KINDERGARTEN	PRIVATE
171 BEGINNINGS LEARNING CENTER	620 S 10TH ST	19147	PRE-K/KINDERGARTEN	PRIVATE
172 BELMONT CHARTER SCHOOL	4030 BROWN ST	19104	ELEMENTARY/MIDDLE/HIGH	CHARTER
173 BEN FRANKLIN HIGH SCHOOL EOP	540 N 13TH ST	19123	HIGH SCHOOL	DISTRICT
174 BENJAMIN B. COMEGYS SCHOOL	5100 GREENWAY AVE	19143	ELEMENTARY/MIDDLE	DISTRICT
175 BENJAMIN FRANKLIN HIGH SCHOOL	550 N BROAD ST	19130	HIGH SCHOOL	DISTRICT
176 BENJAMIN FRANKLIN SCHOOL	5735 RISING SUN AVE	19120	ELEMENTARY/MIDDLE	DISTRICT
177 BETH EL BAPTIST ACADEMY	2080 CASTOR AVE	19134	ELEMENTARY/MIDDLE/HIGH	PRIVATE
178 BEULAH BAPTIST CHRISTIAN DAY SCHOOL	5001 SPRUCE ST	19139	ELEMENTARY/MIDDLE	PRIVATE
179 BLAIR CHRISTIAN ACADEMY & PRESCHOOL	212-20 W UPSAL ST	19119	ELEMENTARY/MIDDLE	PRIVATE
180 BOYS LATIN OF PHILADELPHIA CHARTER SCHOOL	5501 CEDAR AVE	19143	HIGH SCHOOL	CHARTER
181 BOYS LATIN OF PHILADELPHIA CHARTER SCHOOL	344 N FELTON ST	19139	MIDDLE SCHOOL	CHARTER
182 BRIDGESBURG SCHOOL	2824 JENKS ST	19137	ELEMENTARY/MIDDLE	DISTRICT
183 BRIDGE WAY SCHOOL	7380 JACKSON ST	19136	UNGRADED	PRIVATE
184 CALVARY CHRISTIAN ACADEMY	13500 PHILMONT AVE	19116	ELEMENTARY/MIDDLE/HIGH	PRIVATE
185 CASTOR GARDENS MIDDLE SCHOOL	1800 COTTMAN AVE	19111	MIDDLE SCHOOL	DISTRICT
186 CAYUGA SCHOOL	4344 N 5TH ST	19140	ELEMENTARY SCHOOL	DISTRICT
187 CB COMMUNITY SCHOOLS	4101 FREELAND AVE	19128	HIGH SCHOOL	PRIVATE
188 CEDAR GROVE CHRISTIAN ACADEMY LOWER SCHOOL	6445 BINGHAM ST	19111	ELEMENTARY/MIDDLE	PRIVATE
189 CENTRAL HIGH SCHOOL	1700 W OLNEY AVE	19141	HIGH SCHOOL	DISTRICT
190 CHILDREN'S HOUSE OF PHILADELPHIA	2611 S BROAD ST	19148	PRE-K/KINDERGARTEN	PRIVATE
191 CHRIST THE KING SCHOOL	3205 CHESTERFIELD RD	19114	ELEMENTARY/MIDDLE	ARCHDIOCESE
192 CHRISTOPHER COLUMBUS CHARTER SCHOOL	918 CHRISTIAN ST	19147	ELEMENTARY SCHOOL	CHARTER
193 CHRISTOPHER COLUMBUS CHARTER SCHOOL (SOUTH)	1242 S 13TH ST	19147	MIDDLE SCHOOL	CHARTER
194 CLARA BARTON SCHOOL	4800 ROSEHILL ST	19120	ELEMENTARY SCHOOL	DISTRICT
195 COMMUNITY ACADEMY OF PHILADELPHIA CHARTER SCHOOL	1100 E ERIE AVE	19124	ELEMENTARY/MIDDLE/HIGH	CHARTER
196 COMMUNITY COUNCIL LEARNING ACADEMY	4224 N FRONT ST	19140	ELEMENTARY/MIDDLE/HIGH	PRIVATE
197 CONSTITUTION HIGH SCHOOL	18 S 7TH ST	19106	HIGH SCHOOL	DISTRICT
198 CORNERSTONE CHRISTIAN ACADEMY	1939 S 58TH ST	19143	ELEMENTARY/MIDDLE	PRIVATE
199 CROSSROADS ACCELERATED ACADEMY	4300 WESTMINSTER AVE	19104	MIDDLE/HIGH	DISTRICT
200 CROSSROADS AT HUNTING PARK	4224 N FRONT ST	19140	ELEMENTARY SCHOOL	DISTRICT
201 D. NEWLIN FELL SCHOOL	900 W OREGON AVE	19148	ELEMENTARY/MIDDLE	DISTRICT
202 DEEP ROOTS CHARTER SCHOOL	3556 FRANKFORD AVE	19134	ELEMENTARY SCHOOL	CHARTER
203 DELAPLAINE MCDANIEL SCHOOL	1801 S 22ND ST	19145	ELEMENTARY/MIDDLE	DISTRICT
204 DELTA SCHOOL	3515 WOODHAVEN RD	19154	ELEMENTARY/MIDDLE/HIGH	PRIVATE
205 DISCOVERY CHARTER SCHOOL	4700 PARKSIDE AVE	19131	ELEMENTARY/MIDDLE	CHARTER
206 EDWARD GIDEON SCHOOL	2817 W GLENWOOD AVE	19121	ELEMENTARY/MIDDLE	DISTRICT
207 EDWARD HESTON SCHOOL	1821 N 54TH ST	19131	ELEMENTARY/MIDDLE	DISTRICT
208 EDWIN FORREST SCHOOL	7300 COTTAGE ST	19136	ELEMENTARY SCHOOL	DISTRICT
209 EDWIN M. STANTON SCHOOL	901 S 17TH ST	19146	ELEMENTARY/MIDDLE	DISTRICT
210 EL CENTRO DE ESTUDIANTES (BIG PICTURE)	1241 N TANNEY ST	19121	HIGH SCHOOL	CONTRACTED
211 ELEANOR C. EMLEN SCHOOL	6501 CHEW AVE	19119	ELEMENTARY SCHOOL	DISTRICT
212 ELIZA B. KIRKBRIDE SCHOOL	1501 S 7TH ST	19147	ELEMENTARY/MIDDLE	DISTRICT
213 ESPERANZA ACADEMY CHARTER SCHOOL	3150 N MASCHER ST	19140	ELEMENTARY SCHOOL	CHARTER
214 ESPERANZA ACADEMY CHARTER SCHOOL	301 W HUNTING PARK AVE	19140	HIGH SCHOOL	CHARTER
215 ESPERANZA ACADEMY CHARTER SCHOOL	4281 N 5TH ST	19140	MIDDLE SCHOOL	CHARTER
216 EXCEL ACADEMY CENTRAL	201 E OLNEY AVE	19120	HIGH SCHOOL	CONTRACTED
217 EXCEL ACADEMY NORTH	1435 N 26TH ST	19121	HIGH SCHOOL	CONTRACTED
218 EXCEL MIDDLE YEARS ACADEMY	4300 WESTMINSTER AVE	19104	MIDDLE SCHOOL	CONTRACTED
219 F. AMEDEE BREGY SCHOOL	1700 BIGLER ST	19145	ELEMENTARY/MIDDLE	DISTRICT
220 FATHER JUDGE HIGH SCHOOL	3301 SOLLY AVE	19136	HIGH SCHOOL	ARCHDIOCESE
221 FELTONVILLE INTERMEDIATE SCHOOL	238 E WYOMING AVE	19120	ELEMENTARY SCHOOL	DISTRICT
222 FELTONVILLE SCHOOL OF ARTS AND SCIENCES	210 E COURTLAND ST	19120	MIDDLE SCHOOL	DISTRICT
223 FIRST PHILADELPHIA PREPARATORY CHARTER SCHOOL	4300 TACONY ST	19124	ELEMENTARY/MIDDLE/HIGH	CHARTER
224 FOX CHASE FARMS	8500 PINE RD	19111	UNGRADED	DISTRICT
225 FOX CHASE SCHOOL	500 RHAWN ST	19111	ELEMENTARY SCHOOL	DISTRICT
226 FRANCIS S. KEY SCHOOL	2230 S 8TH ST	19148	ELEMENTARY SCHOOL	DISTRICT
227 FRANKFORD FRIENDS SCHOOL	1500 ORTHODOX ST	19124	ELEMENTARY/MIDDLE	PRIVATE
228 FRANKFORD HIGH SCHOOL	5000 OXFORD AVE	19124	HIGH SCHOOL	DISTRICT
229 FRANKLIN LEARNING CENTER	616 N 15TH ST	19130	HIGH SCHOOL	DISTRICT
230 FRANKLIN TOWNE CHARTER ELEMENTARY SCHOOL	4259 RICHMOND ST	19137	ELEMENTARY/MIDDLE	CHARTER
231 FRANKLIN TOWNE CHARTER HIGH SCHOOL	5301 TACONY ST	19137	HIGH SCHOOL	CHARTER
232 FREIRE CHARTER SCHOOL	2027 CHESTNUT ST	19103	HIGH SCHOOL	CHARTER
233 FRIENDS SELECT SCHOOL	1651 BENJAMIN FRANKLIN PKY	19103	ELEMENTARY/MIDDLE/HIGH	PRIVATE
234 FURNISS HIGH SCHOOL	1900 S 3RD ST	19148	HIGH SCHOOL	DISTRICT
235 GATEWAY TO COLLEGE - COMMUNITY COLLEGE OF PHILADELPHIA	1700 SPRING GARDEN ST RM M1	19130	HIGH SCHOOL	CONTRACTED
236 GENERAL GEORGE G. MEADE SCHOOL	1800 N 18TH ST	19121	ELEMENTARY/MIDDLE	DISTRICT
237 GENERAL PHILIP KEARNY SCHOOL	601 FAIRMOUNT AVE	19123	ELEMENTARY/MIDDLE	DISTRICT
238 GEORGE W. SHARSWOOD SCHOOL	2300 S 2ND ST	19148	ELEMENTARY/MIDDLE	DISTRICT
239 GILBERT SPRUANCE SCHOOL	6401 HORROCKS ST	19149	ELEMENTARY/MIDDLE	DISTRICT
240 GIRARD ACADEMIC MUSIC PROGRAM	2136 W RITNER ST	19145	MIDDLE/HIGH	DISTRICT
241 GIRARD COLLEGE	2101 S COLLEGE AVE	19121	ELEMENTARY/MIDDLE/HIGH	PRIVATE
242 GLOBAL LEADERSHIP ACADEMY CHARTER SCHOOL	4801 W GIRARD AVE	19131	ELEMENTARY/MIDDLE	CHARTER
243 GREATER HOPE CHRISTIAN ACADEMY	7029 WOODLAND AVE	19142	ELEMENTARY/MIDDLE/HIGH	PRIVATE
244 GREEN TREE SCHOOL	1108 E WASHINGTON LN	19138	SPECIAL CENTER	PRIVATE
245 GREENE TOWNE SCHOOL INC.	2121 ARCH ST	19103	ELEMENTARY SCHOOL	PRIVATE
246 GROVER WASHINGTON, JR. SCHOOL	201 E OLNEY AVE	19120	MIDDLE SCHOOL	DISTRICT
247 HAMILTON DISTON SCHOOL	6801 COTTAGE ST	19135	ELEMENTARY/MIDDLE	DISTRICT
248 HENRY A. BROWN SCHOOL	1946 E SERGEANT ST	19125	ELEMENTARY/MIDDLE	DISTRICT
249 HIGH ROAD SCHOOL OF PHILADELPHIA - GERMANTOWN	5612 GREENE ST	19144	MIDDLE/HIGH	PRIVATE

Appendix C: List of Schools Provided by the Streets Department

SCHOOL NAMES	STREET ADDRESS	ZIP CODE	GRADE LEVELS	SCHOOL TYPE
250 HIGH SCHOOL FOR CREATIVE AND PERFORMING ARTS SCHOOL	901 S BROAD ST	19147	HIGH SCHOOL	DISTRICT
251 HIGH SCHOOL OF ENGINEERING AND SCIENCE	1600 W NORRIS ST	19121	MIDDLE/HIGH	DISTRICT
252 HIGH SCHOOL OF THE FUTURE	4021 PARKSIDE AVE	19104	HIGH SCHOOL	DISTRICT
253 HMS SCHOOL FOR CHILDREN W/CEREBRAL PALSY	4400 BALTIMORE AVE	19104	ELEMENTARY/MIDDLE/HIGH	PRIVATE
254 HOLMESBURG CHRISTIAN ACADEMY	7927 FRANKFORD AVE	19136	ELEMENTARY/MIDDLE	PRIVATE
255 HOLY CROSS SCHOOL	148-54 E MOUNT AIRY AVE	19119	ELEMENTARY/MIDDLE	PRIVATE
256 HOLY REDEEMER CHINESE CATHOLIC SCHOOL	903-27 VINE ST	19107	ELEMENTARY/MIDDLE	ARCHDIOCESE
257 HOPE CHURCH SCHOOL	6707 OLD YORK RD	19126	ELEMENTARY/MIDDLE/HIGH	PRIVATE
258 HOPE PARTNERSHIP FOR EDUCATION	2801 N 11TH ST	19133	MIDDLE SCHOOL	PRIVATE
259 HUNTING PARK CHRISTIAN ACADEMY	601 W CAYUGA ST	19140	ELEMENTARY/MIDDLE	PRIVATE
260 HYACINTH MONTESSORI	5050 BALTIMORE AVE	19143	ELEMENTARY SCHOOL	PRIVATE
261 IMMACULATE HEART OF MARY SCHOOL	815-23 CATHEDRAL RD	19128	ELEMENTARY/MIDDLE	ARCHDIOCESE
262 INDEPENDENCE CHARTER SCHOOL	1600 LOMBARD ST	19146	ELEMENTARY/MIDDLE	CHARTER
263 INDEPENDENCE CHARTER SCHOOL WEST	5600 CHESTER AVE	19143	ELEMENTARY/MIDDLE	CHARTER
264 INQUIRY CHARTER SCHOOL	1301 BELMONT AVE	19104	ELEMENTARY SCHOOL	CHARTER
265 INTERNATIONAL CHRISTIAN HIGH SCHOOL	5500 TABOR AVE	19120	HIGH SCHOOL	PRIVATE
266 ISAAC A. SHEPPARD SCHOOL	120 W CAMBRIA ST	19133	ELEMENTARY SCHOOL	DISTRICT
267 ISLAMIC EDUCATION SCHOOL	4431-39 WALNUT ST	19104	ELEMENTARY SCHOOL	PRIVATE
268 J. HAMPTON MOORE SCHOOL	6900 SUMMERDALE AVE	19111	ELEMENTARY SCHOOL	DISTRICT
269 JAMES J. SULLIVAN SCHOOL	5300 DITMAN ST	19124	ELEMENTARY SCHOOL	DISTRICT
270 JAMES LOGAN SCHOOL	1700 LINDLEY AVE	19141	ELEMENTARY SCHOOL	DISTRICT
271 JAMES R. LOWELL SCHOOL	450 W NEDRO AVE	19120	ELEMENTARY SCHOOL	DISTRICT
272 JAMES R. LUDLOW SCHOOL	550 W MASTER ST	19122	ELEMENTARY/MIDDLE	DISTRICT
273 JENKS ACADEMY FOR ARTS AND SCIENCES	8301 GERMANTOWN AVE	19118	ELEMENTARY/MIDDLE	DISTRICT
274 JESUS IS THE WAY CHRISTIAN ACADEMY	6753 GERMANTOWN AVE	19119	ELEMENTARY/MIDDLE	PRIVATE
275 JOHN B STETSON MIDDLE SCHOOL	3200 B ST	19134	MIDDLE SCHOOL	DISTRICT
276 JOHN B STETSON MIDDLE SCHOOL CONTINUATION ACADEMY	3200 B ST	19134	MIDDLE SCHOOL	CONTRACTED
277 JOHN BARTRAM HIGH SCHOOL	2401 S 67TH ST	19142	HIGH SCHOOL	DISTRICT
278 JOHN F. HARTRANFT SCHOOL	720 W CUMBERLAND ST	19133	ELEMENTARY/MIDDLE	DISTRICT
279 JOHN H. TAGGART SCHOOL	400 W PORTER ST	19148	ELEMENTARY/MIDDLE	DISTRICT
280 JOHN H. WEBSTER SCHOOL	3400 FRANKFORD AVE	19134	ELEMENTARY SCHOOL	DISTRICT
281 JOHN HANCOCK DEMONSTRATION MIDDLE SCHOOL- LABRUM CAMPUS	10800 HAWLEY RD	19154	MIDDLE SCHOOL	DISTRICT
282 JOHN MARSHALL SCHOOL	4500 GRISCOM ST	19124	ELEMENTARY SCHOOL	DISTRICT
283 JOHN MOFFET SCHOOL	127 W OXFORD ST	19122	ELEMENTARY SCHOOL	DISTRICT
284 JOHN WELSH SCHOOL	2331 N 4TH ST	19133	ELEMENTARY/MIDDLE	DISTRICT
285 JOSEPH H. BROWN SCHOOL	3600 STANWOOD ST	19136	ELEMENTARY/MIDDLE	DISTRICT
286 JUBILEE SCHOOL	4211 CHESTER AVE	19104	ELEMENTARY SCHOOL	PRIVATE
287 JULIA R. MASTERMAN SCHOOL	1699 SPRING GARDEN ST	19130	MIDDLE/HIGH	DISTRICT
288 JUNIATA PARK ACADEMY	801 E HUNTING PARK AVE	19124	ELEMENTARY/MIDDLE	DISTRICT
289 K012 KIDS SCHOOL	1112 CHESTNUT ST	19107	PRE-K/ELEMENTARY	PRIVATE
290 KENNEDY C. CROSSAN SCHOOL	7350 BINGHAM ST	19111	ELEMENTARY SCHOOL	DISTRICT
291 KENSINGTON HEALTH SCIENCES ACADEMY	2463 EMERALD ST	19125	HIGH SCHOOL	DISTRICT
292 KENSINGTON HIGH SCHOOL	2051 E CUMBERLAND ST	19125	HIGH SCHOOL	DISTRICT
293 KENSINGTON HIGH SCHOOL FOR CREATIVE AND PERFORMING ARTS	1901 N FRONT ST	19122	HIGH SCHOOL	DISTRICT
294 KEYSTONE ACADEMY CHARTER SCHOOL	4521 LONGSHORE AVE	19135	ELEMENTARY/MIDDLE	CHARTER
295 KIPP DUBOIS CHARTER SCHOOL	5070 PARKSIDE AVE	19131	HIGH SCHOOL	CHARTER
296 KIPP WEST PHILADELPHIA CHARTER SCHOOL	5070 PARKSIDE AVE	19131	ELEMENTARY SCHOOL	CHARTER
297 LABORATORY CHARTER SCHOOL OF COMMUNICATION AND LANGUAGES	926 W SEDGLEY AVE	19140	ELEMENTARY SCHOOL	CHARTER
298 LABORATORY CHARTER SCHOOL OF COMMUNICATION AND LANGUAGES (E)	3300 HENRY AVE	19128	MIDDLE SCHOOL	CHARTER
299 LANKENAU HIGH SCHOOL	201 SPRING LN	19128	HIGH SCHOOL	DISTRICT
300 LASALLE ACADEMY	1432-36 N 2ND ST	19122	ELEMENTARY/MIDDLE	PRIVATE
301 LAURA W. WARING SCHOOL	1801 GREEN ST	19130	ELEMENTARY/MIDDLE	DISTRICT
302 LIGUORI ACADEMY-FORTIS	2343 E TUCKER ST	19125	HIGH SCHOOL	CONTRACTED
303 LIGUORI ACADEMY	2343 E TUCKER ST	19125	HIGH SCHOOL	PRIVATE
304 LINDLEY ACADEMY CHARTER @ BIRNEY	900 LINDLEY AVE	19141	ELEMENTARY/MIDDLE	CHARTER
305 LITTLE CITY MONTESSORI	1401 N 5TH ST	19122	PRE-K/KINDERGARTEN	PRIVATE
306 LOGAN HOPE SCHOOL	4934 N 13TH ST	19141	ELEMENTARY/MIDDLE	PRIVATE
307 LOUIS H. FARRELL SCHOOL	8300 CASTOR AVE	19152	ELEMENTARY/MIDDLE	DISTRICT
308 MARIAN ANDERSON NEIGHBORHOOD ACADEMY	2000 CATHARINE ST	19148	ELEMENTARY/MIDDLE	DISTRICT
309 MARIANA BRACETTI ACADEMY CHARTER SCHOOL	1840 TORRESDALE AVE	19124	ELEMENTARY/MIDDLE/HIGH	CHARTER
310 MARITIME ACADEMY CHARTER SCHOOL (MACS)	2275 BRIDGE ST	19137	ELEMENTARY/MIDDLE/HIGH	CHARTER
311 MARITIME ACADEMY CHARTER SCHOOL (MACS)	2700 E HUNTINGDON ST	19125	HIGH SCHOOL	CHARTER
312 MARTIN LUTHER KING HIGH SCHOOL	6100 STENTON AVE	19138	HIGH SCHOOL	DISTRICT
313 MARY M. BETHUNE SCHOOL	3301 OLD YORK RD	19140	ELEMENTARY/MIDDLE	DISTRICT
314 MAST COMMUNITY CHARTER SCHOOL II	6501 NEW STATE RD	19135	ELEMENTARY/MIDDLE/HIGH	CHARTER
315 MAST COMMUNITY CHARTER SCHOOL II (LAWNCREST CAMPUS)	6238 RISING SUN AVE	19111	ELEMENTARY SCHOOL	CHARTER
316 MASTERY CHARTER SCHOOL AT CLEVELAND	3701 N 19TH ST	19140	ELEMENTARY/MIDDLE	CHARTER
317 MASTERY CHARTER SCHOOL AT SHOEMAKER	5301 MEDIA ST	19131	MIDDLE/HIGH	CHARTER
318 MASTERY CHARTER SCHOOL AT SMEDLEY	1790 BRIDGE ST	19124	ELEMENTARY SCHOOL	CHARTER
319 MASTERY CHARTER SCHOOL AT THOMAS CAMPUS	927 JOHNSTON ST	19148	MIDDLE/HIGH	CHARTER
320 MASTERY PREP ELEMENTARY CHARTER SCHOOL	1801 W PIKE ST	19140	ELEMENTARY SCHOOL	CHARTER
321 MASTERY SCHOOL SCHOOL THOMAS CAMPUS	814 BIGLER ST	19148	ELEMENTARY SCHOOL	CHARTER
322 MEMPHIS STREET ACADEMY CHARTER SCHOOL AT J.P. JONES	2950 MEMPHIS ST	19134	MIDDLE SCHOOL	CHARTER
323 MERCY CAREER AND TECHNICAL HIGH SCHOOL	2900 W HUNTING PARK AVE	19129	HIGH SCHOOL	ARCHDIOCESE
324 METH ODIST SERVICES FOR CHILDREN AND FAMILIES	4300 MONUMENT RD	19131	PRE-K/KINDERGARTEN	PRIVATE
325 MILL CREEK SCHOOL	4601 MARKET ST	19139	MIDDLE/HIGH	PRIVATE
326 MOTHER OF DIVINE GRACE SCHOOL	2612 E MONMOUTH ST	19134	ELEMENTARY/MIDDLE	ARCHDIOCESE
327 MOTIVATION HIGH SCHOOL	5900 BALTIMORE AVE	19143	HIGH SCHOOL	DISTRICT
328 MT AIRY CHRISTIAN DAY SCHOOL	6401 OGONITZ AVE	19126	PRE-K/KINDERGARTEN	PRIVATE
329 MULTICULTURAL ACADEMY CHARTER SCHOOL	3821 N BROAD ST	19140	HIGH SCHOOL	CHARTER
330 MURRELL DOBBINS CAREER AND TECHNICAL HIGH SCHOOL	2150 W LEHIGH AVE	19132	HIGH SCHOOL	DISTRICT
331 NAZARETH ACADEMY GRADE SCHOOL	4701 GRANT AVE	19114	ELEMENTARY/MIDDLE	PRIVATE
332 NAZARETH ACADEMY HIGH SCHOOL	4001 GRANT AVE	19114	HIGH SCHOOL	PRIVATE



Appendix C: List of Schools Provided by the Streets Department

SCHOOL NAMES	STREET ADDRESS	ZIP CODE	GRADE LEVELS	SCHOOL TYPE
333 NEW FOUNDATIONS CHARTER SCHOOL	8001 TORRESDALE AVE	19136	ELEMENTARY/MIDDLE	CHARTER
334 NEW FOUNDATIONS CHARTER SCHOOL	4850 RHAWN ST	19136	HIGH SCHOOL	CHARTER
335 NEW LIFE ALTERNATIVES CHRISTIAN ACADEMY	1993-95 N 63RD ST	19151	ELEMENTARY SCHOOL	PRIVATE
336 NEW MEDINA LEARNING INSTITUTE	7401 LIMEKILN PIKE, 2ND FLOOR	19138	ELEMENTARY/MIDDLE/HIGH	PRIVATE
337 NEW OAKS ACADEMY	4200 MONUMENT ST	19131	UNGRADED	PRIVATE
338 NORTHEAST CENTRAL CHRISTIAN SCHOOL	7200-50 E ROOSEVELT BLV	19149	ELEMENTARY SCHOOL	PRIVATE
339 NORTHWOOD ACADEMY CHARTER SCHOOL	4621 CASTOR AVE	19124	ELEMENTARY/MIDDLE	CHARTER
340 NORWOOD FONTBONNE ACADEMY	8891 GERMANTOWN AVE	19118	ELEMENTARY/MIDDLE	PRIVATE
341 OIC CADI	444 N 3RD ST	19123	HIGH SCHOOL	CONTRACTED
342 OLNEY CHRISTIAN SCHOOL	425 E ROOSEVELT BLVD	19120	ELEMENTARY SCHOOL	PRIVATE
343 OLNEY SCHOOL	5301 N WATER ST	19120	ELEMENTARY/MIDDLE	DISTRICT
344 ONE BRIGHT RAY - ELMWOOD CAMPUS	6404 ELMWOOD AVE	19142	HIGH SCHOOL	CONTRACTED
345 ONE BRIGHT RAY - FAIRHILL CAMPUS	2820 N 4TH ST	19133	HIGH SCHOOL	CONTRACTED
346 ONE BRIGHT RAY - SIMPSON CAMPUS	1142 E ERIE AVE	19124	HIGH SCHOOL	CONTRACTED
347 ONE BRIGHT RAY - SIMPSON EVENING	1142 E ERIE AVE	19124	HIGH SCHOOL	CONTRACTED
348 ONE BRIGHT RAY MANSION	3133 RIDGE AVE	19121	HIGH SCHOOL	CONTRACTED
349 ONE BRIGHT RAY MANSION EVENING	3133 RIDGE AVE	19121	HIGH SCHOOL	CONTRACTED
350 OUR LADY OF CALVARY SCHOOL	11023 KIPLING LN	19154	ELEMENTARY/MIDDLE	ARCHDIOCESE
351 OUR LADY OF HOPE	1248 JACKSON ST	19148	ELEMENTARY/MIDDLE	ARCHDIOCESE
352 OUR MOTHER OF CONSOLATION SCHOOL	7-29 E CHESTNUT HILL AVE	19118	ELEMENTARY/MIDDLE	ARCHDIOCESE
353 OVERBROOK EDUCATIONAL CENTER	6722 LANSDOWNE AVE	19151	ELEMENTARY/MIDDLE	DISTRICT
354 OVERBROOK ELEMENTARY SCHOOL	2032 N 62ND ST	19151	ELEMENTARY/MIDDLE	DISTRICT
355 OVERBROOK HIGH SCHOOL	5898 LANCASTER AVE	19131	HIGH SCHOOL	DISTRICT
356 OVERBROOK PRESBYTERIAN CHURCH PRESCHOOL & KINDERGARTEN	6376-78 CITY AVE	19151	PRE-K/KINDERGARTEN	PRIVATE
357 PAN AMERICAN ACADEMY CHARTER SCHOOL	2830 N AMERICAN ST	19133	ELEMENTARY/MIDDLE	CHARTER
358 PARKWAY CENTER CITY MIDDLE COLLEGE HIGH SCHOOL	540 N 13TH ST	19123	HIGH SCHOOL	DISTRICT
359 PARKWAY NORTHWEST HIGH SCHOOL	6200 CRITTENDEN ST	19138	HIGH SCHOOL	DISTRICT
360 PAUL L. DUNBAR SCHOOL	1750 N 12TH ST	19122	ELEMENTARY/MIDDLE	DISTRICT
361 PAUL ROBESON HIGH SCHOOL FOR HUMAN SERVICES	4125 LUDLOW ST	19104	HIGH SCHOOL	DISTRICT
362 PENN TREATY HIGH SCHOOL	600 E THOMPSON ST	19125	MIDDLE/HIGH	DISTRICT
363 PEOPLE FOR PEOPLE CHARTER SCHOOL	800 N BROAD ST	19130	ELEMENTARY/MIDDLE/HIGH	CHARTER
364 PHILADELPHIA ACADEMY CHARTER SCHOOL	11000 ROOSEVELT BLVD	19116	ELEMENTARY/MIDDLE/HIGH	CHARTER
365 PHILADELPHIA ACADEMY CHARTER SCHOOL	1700 TOMLINSON RD	19116	HIGH SCHOOL	CHARTER
366 PHILADELPHIA CLASSICAL SCHOOL	3301 S 20TH ST	19145	ELEMENTARY/MIDDLE/HIGH	PRIVATE
367 PHILADELPHIA ELECTRICAL AND TECHNOLOGY CHARTER SCHOOL	1709 BENJAMIN FRANKLIN PKWY	19103	HIGH SCHOOL	CHARTER
368 PHILADELPHIA FREE SCHOOL	4950 SPRINGFIELD AVE	19143	ELEMENTARY/MIDDLE/HIGH	PRIVATE
369 PHILADELPHIA HEBREW PUBLIC CHARTER SCHOOL	3300 HENRY AVE	19129	ELEMENTARY SCHOOL	CHARTER
370 PHILADELPHIA HIGH SCHOOL FOR GIRLS	1400 W OLNEY AVE	19141	HIGH SCHOOL	PRIVATE
371 PHILADELPHIA JUVENILE JUSTICE SERVICES CENTER SCHOOL	91 N 48TH ST	19139	ELEMENTARY/MIDDLE/HIGH	DISTRICT
372 PHILADELPHIA LEARNING ACADEMY NORTH	4224 N FRONT ST	19140	MIDDLE/HIGH	DISTRICT
373 PHILADELPHIA LEARNING ACADEMY WEST	4300 WESTMINSTER AVE	19104	HIGH SCHOOL	DISTRICT
374 PHILADELPHIA PERFORMING ARTS CHARTER SCHOOL	1600 VINE ST	19102	MIDDLE/HIGH	CHARTER
375 PHILADELPHIA PERFORMING ARTS CHARTER: STRING THEORY (E. CAMPUS)	2407 S BROAD ST	19148	ELEMENTARY SCHOOL	CHARTER
376 PHILADELPHIA PERFORMING ARTS: A STRING THEORY CHARTER SCHOOL	2600 S BROAD ST	19145	ELEMENTARY SCHOOL	CHARTER
377 PHILADELPHIA SCHOOL	2501-29 LOMBARD ST	19146	ELEMENTARY/MIDDLE	PRIVATE
378 PHILADELPHIA VIRTUAL ACADEMY	440 N BROAD ST	19130	ELEMENTARY/MIDDLE/HIGH	DISTRICT
379 PHILLY AGILE LEARNING COMMUNITY SCHOOL	756 S 11TH ST	19147	ELEMENTARY/MIDDLE/HIGH	PRIVATE
380 POTTER-THOMAS SCHOOL	3001 N 6TH ST	19133	ELEMENTARY/MIDDLE	DISTRICT
381 PRODIGY LEARNING CENTERS	3345 W HUNTING PARK AVE	19132	PRE-K/ELEMENTARY	PRIVATE
382 QUADRAT ACADEMY	222 BROWN ST	19123	MIDDLE/HIGH	PRIVATE
383 RED LION ELEMENTARY SCHOOL	256 GEIGER RD	19115	ELEMENTARY SCHOOL	PRIVATE
384 RESURRECTION REGIONAL CATHOLIC SCHOOL	2020 SHELMIER AVE.	19152	ELEMENTARY/MIDDLE	ARCHDIOCESE
385 REVOLUTION SCHOOL	230 S BROAD ST	19102	HIGH SCHOOL	PRIVATE
386 RHAWN HURST SCHOOL	7809 CASTOR AVE	19152	ELEMENTARY SCHOOL	DISTRICT
387 RICHARD ALLEN PREPARATORY CHARTER SCHOOL	2601 S 58TH ST	19143	MIDDLE SCHOOL	CHARTER
388 RICHARD R. WRIGHT SCHOOL	2201 N 28TH ST	19132	ELEMENTARY SCHOOL	DISTRICT
389 RICHMOND SCHOOL	2944 BELGRADE ST	19134	ELEMENTARY SCHOOL	DISTRICT
390 ROBERT B. POLLOCK SCHOOL	2875 WELSH RD	19152	ELEMENTARY/MIDDLE	DISTRICT
391 ROBERT E. LAMBERTON SCHOOL	7501 WOODBINE AVE	19151	ELEMENTARY/MIDDLE	DISTRICT
392 ROBERT MORRIS SCHOOL	2600 W THOMPSON ST	19121	ELEMENTARY/MIDDLE	DISTRICT
393 ROBERTO CLEMENTE SCHOOL	122 W ERIE AVE	19140	MIDDLE SCHOOL	DISTRICT
394 ROXBOROUGH CHRISTIAN SCHOOL	6301 RIDGE AVE	19128	ELEMENTARY SCHOOL	PRIVATE
395 ROXBOROUGH HIGH SCHOOL	6498 RIDGE AVE	19128	HIGH SCHOOL	DISTRICT
396 RUDOLPH BLANKENBURG SCHOOL	4600 W GIRARD AVE	19131	ELEMENTARY/MIDDLE	DISTRICT
397 RUSSELL BYERS CHARTER SCHOOL	1911 ARCH ST	19103	ELEMENTARY/MIDDLE	CHARTER
398 RUSSELL H. CONWELL SCHOOL	1849 E CLEARFIELD ST	19134	MIDDLE SCHOOL	DISTRICT
399 S. WEIR MITCHELL SCHOOL	5500 KING SESSING AVE	19143	ELEMENTARY/MIDDLE	DISTRICT
400 SAINT LUCY SCHOOL FOR THE VISUALLY IMPAIRED	3031 STAMFORD ST	19136	ELEMENTARY/MIDDLE	ARCHDIOCESE
401 SAINTS TABERNACLE DAY SCHOOL	5800 N MARVINE ST	19141	ELEMENTARY/MIDDLE	PRIVATE
402 SAMUEL FELS HIGH SCHOOL	5500 LANGDON ST	19124	HIGH SCHOOL	DISTRICT
403 SANKOFA FREEDOM ACADEMY CHARTER SCHOOL	2501 KENSINGTON AVE	19125	ELEMENTARY/MIDDLE/HIGH	CHARTER
404 SCIENCE LEADERSHIP ACADEMY	550 N BROAD ST	19130	HIGH SCHOOL	DISTRICT
405 SCIENCE LEADERSHIP ACADEMY MIDDLE SCHOOL	3610 WARREN ST	19104	MIDDLE SCHOOL	DISTRICT
406 SHAARE SHAMAYIM-BETH JUDAH KINDERGARTEN	9768 VERREE RD	19115	PRE-K/KINDERGARTEN	PRIVATE
407 SHAWMONT SCHOOL	535 SHAWMONT AVE	19128	ELEMENTARY/MIDDLE	DISTRICT
408 SHILOH CHRISTIAN ACADEMY	1516-34 W MASTER ST	19121	ELEMENTARY/MIDDLE	PRIVATE
409 SOPHIA ACADEMY	5800 N 5TH ST	19120	HIGH SCHOOL	PRIVATE
410 SOUTH PHILADELPHIA HIGH SCHOOL	2101 S BROAD ST	19148	HIGH SCHOOL	DISTRICT
411 SOUTH PHILADELPHIA HIGH SCHOOL EOP	2101 S BROAD ST	19148	HIGH SCHOOL	DISTRICT
412 SOUTHWARK SCHOOL	1835 S 9TH ST	19148	ELEMENTARY/MIDDLE	DISTRICT
413 SPRING GARDEN ACAD - TIOGA	3501-05 N 17TH ST	19140	ELEMENTARY/MIDDLE	PRIVATE
414 SPRING GARDEN SCHOOL	1146 MELON ST	19123	ELEMENTARY/MIDDLE	DISTRICT
415 SPRINGSIDE CHESTNUTHILL ACADEMY	500 W WILLOW GROVE AVE	19118	ELEMENTARY/MIDDLE/HIGH	PRIVATE




Appendix C: List of Schools Provided by the Streets Department

SCHOOL NAMES	STREET ADDRESS	ZIP CODE	GRADE LEVELS	SCHOOL TYPE
416 SS JOHN NEUMANN AND MARIA GORETTI CATHOLIC HIGH SCHOOL	1736 S 10TH ST	19148	HIGH SCHOOL	ARCHDIOCESE
417 ST ANSELME ELEMENTARY SCHOOL	12650 DUNKS FERRY RD	19154	ELEMENTARY/MIDDLE	ARCHDIOCESE
418 ST ANTHONY OF PADUA REGIONAL CATHOLIC SCHOOL	913 PIERCE ST	19148	ELEMENTARY/MIDDLE	ARCHDIOCESE
419 ST BARNABAS CATHOLIC SCHOOL	6334 BUIST AVE	19142	ELEMENTARY/MIDDLE	PRIVATE
420 ST CECILIA SCHOOL	535 RHAWN ST	19111	ELEMENTARY/MIDDLE	ARCHDIOCESE
421 ST CHRISTOPHER SCHOOL	13305 PROCTOR RD	19116	ELEMENTARY/MIDDLE	ARCHDIOCESE
422 ST DOMINIC SCHOOL	8510 FRANKFORD AVE	19136	ELEMENTARY/MIDDLE	ARCHDIOCESE
423 ST FRANCIS DESALES SCHOOL	917 S 47TH ST	19143	ELEMENTARY/MIDDLE	ARCHDIOCESE
424 ST FRANCIS XAVIER SCHOOL	641-51 N 24TH ST	19130	ELEMENTARY/MIDDLE	ARCHDIOCESE
425 ST GEORGE SCHOOL	2700 E VENANGO ST	19134	ELEMENTARY/MIDDLE	ARCHDIOCESE
426 ST HELENA INCARNATION SCHOOL	6101 N 5TH ST	19120	ELEMENTARY/MIDDLE	PRIVATE
427 ST JEROME SCHOOL	3031 STAMFORD ST	19136	ELEMENTARY/MIDDLE	ARCHDIOCESE
428 ST KATHERINE OF SIENA SCHOOL	9720-88 FRANKFORD AVE	19114	ELEMENTARY/MIDDLE	ARCHDIOCESE
429 ST MALACHY SCHOOL	1012 W THOMPSON ST	19122	ELEMENTARY/MIDDLE	PRIVATE
430 ST MARTHA SCHOOL	11321 ACADEMY RD	19154	ELEMENTARY/MIDDLE	ARCHDIOCESE
431 ST MARTIN DE PORRES SCHOOL	2300-36 W LEHIGH AVE	19132	ELEMENTARY/MIDDLE	PRIVATE
432 ST MARTIN OF TOURS SCHOOL	5400 E ROOSEVELT BLV	19124	ELEMENTARY/MIDDLE	PRIVATE
433 ST PETER THE APOSTLE SCHOOL	1009 N 5TH ST	19123	ELEMENTARY/MIDDLE	ARCHDIOCESE
434 ST PIO CATHOLIC REGIONAL SCHOOL	1826 POLLOCK ST	19145	ELEMENTARY/MIDDLE	ARCHDIOCESE
435 ST ROSE OF LIMA SCHOOL	1508-46 N WANAMAKER ST	19131	ELEMENTARY/MIDDLE	PRIVATE
436 ST THOMAS AQUINAS SCHOOL	1616 S 17TH ST	19145	ELEMENTARY/MIDDLE	PRIVATE
437 STEPHEN DECATUR SCHOOL	3500 ACADEMY RD	19154	ELEMENTARY/MIDDLE	DISTRICT
438 STEPHEN GIRARD SCHOOL	1800 SNYDER AVE	19145	ELEMENTARY SCHOOL	DISTRICT
439 STRAWBERRY MANSION HIGH SCHOOL	3133 RIDGE AVE	19121	HIGH SCHOOL	DISTRICT
440 SWENSON ARTS AND TECHNOLOGY HIGH SCHOOL	2750 RED LION RD	19114	HIGH SCHOOL	DISTRICT
441 TACONY ACADEMY CHARTER SCHOOL	1330 RHAWN ST	19111	ELEMENTARY/MIDDLE/HIGH	CHARTER
442 TACONY ACADEMY CHARTER SCHOOL (HIGH SCHOOL)	6201 KEYSTONE ST	19135	HIGH SCHOOL	CHARTER
443 TECH FREIRE CHARTER SCHOOL	2221 N BROAD ST	19132	HIGH SCHOOL	CHARTER
444 THE CITY SCHOOL	910 N 6TH ST	19123	MIDDLE/HIGH	PRIVATE
445 THE CITY SCHOOL AT FAIRMOUNT	860 N 24TH ST	19130	ELEMENTARY SCHOOL	PRIVATE
446 THE CITY SCHOOL AT SPRUCE HILL	4115 BALTIMORE AVE	19104	ELEMENTARY SCHOOL	PRIVATE
447 THE LINC	122 WERIE AVE	19140	HIGH SCHOOL	DISTRICT
448 THE U SCHOOL	2000 N 7TH ST	19122	HIGH SCHOOL	DISTRICT
449 THE WORKSHOP SCHOOL	221 S HANSON ST	19139	HIGH SCHOOL	DISTRICT
450 THEODORE ROOSEVELT SCHOOL	430 E WASHINGTON LN	19144	ELEMENTARY/MIDDLE	DISTRICT
451 THOMAS A. EDISON HIGH SCHOOL	151 W LUZERNE ST	19140	HIGH SCHOOL	DISTRICT
452 THOMAS G. MORTON SCHOOL	2501 S 63RD ST	19142	ELEMENTARY SCHOOL	DISTRICT
453 THOMAS HOLME SCHOOL	9125 ACADEMY RD	19114	ELEMENTARY/MIDDLE	DISTRICT
454 THOMAS K. FINLETTER SCHOOL	6100 N FRONT ST	19120	ELEMENTARY/MIDDLE	DISTRICT
455 THOMAS MIFFLIN SCHOOL	3624 CONRAD ST	19129	ELEMENTARY/MIDDLE	DISTRICT
456 THURGOOD MARSHALL SCHOOL	5120 N 6TH ST	19120	ELEMENTARY/MIDDLE	DISTRICT
457 UNIVERSAL CHARTER SCHOOL AT ALCORN	3200 DICKINSON ST	19146	ELEMENTARY/MIDDLE	CHARTER
458 UNIVERSAL CHARTER SCHOOL AT AUDENRIED	3301 TASKER ST	19145	HIGH SCHOOL	CHARTER
459 UNIVERSAL CHARTER SCHOOL AT CREIGHTON	5401 TABOR AVE	19120	ELEMENTARY/MIDDLE	CHARTER
460 UNIVERSAL CHARTER SCHOOL AT VARE	2100 S 24TH ST	19145	MIDDLE SCHOOL	CHARTER
461 UNIVERSAL INSTITUTE CHARTER SCHOOL	801 S 15TH ST	19146	ELEMENTARY/MIDDLE	CHARTER
462 VARE-WASHINGTON SCHOOL	1199 S 5TH ST	19147	ELEMENTARY/MIDDLE	DISTRICT
463 VALUX HIGH SCHOOL: A BIG PICTURE	2300 W MASTER ST	19121	HIGH SCHOOL	DISTRICT
464 VISITATION BVM SCHOOL	300-40 E LEHIGH AVE	19125	ELEMENTARY/MIDDLE	ARCHDIOCESE
465 VOCATIO CAREER PREP HIGH SCHOOL	4455 N 6TH ST	19140	HIGH SCHOOL	PRIVATE
466 WALDORF SCHOOL OF PHILADELPHIA	6000 WAYNE AVE	19144	ELEMENTARY/MIDDLE	PRIVATE
467 WALTER B. SAUL HIGH SCHOOL	7100 HENRY AVE	19128	HIGH SCHOOL	DISTRICT
468 WATSON COMLY SCHOOL	1001 BYBERRY RD	19116	ELEMENTARY SCHOOL	DISTRICT
469 WEST PHILADELPHIA ACHIEVEMENT CHARTER SCHOOL	6701 CALLOWHILL ST	19151	ELEMENTARY SCHOOL	CHARTER
470 WEST PHILADELPHIA CATHOLIC HIGH SCHOOL	4501-17 CHESTNUT ST	19139	HIGH SCHOOL	ARCHDIOCESE
471 WEST PHILADELPHIA HIGH SCHOOL	4901 CHESTNUT ST	19139	HIGH SCHOOL	DISTRICT
472 WIDENER MEMORIAL SCHOOL	1450 W OLNEY AVE	19141	ELEMENTARY/MIDDLE/HIGH	DISTRICT
473 WILLIAM C. LONGSTRETH SCHOOL	5700 WILLOWS AVE	19143	ELEMENTARY/MIDDLE	DISTRICT
474 WILLIAM CRAMP SCHOOL	3449 N MASCHER ST	19140	ELEMENTARY SCHOOL	DISTRICT
475 WILLIAM D. KELLEY SCHOOL	1601 N 28TH ST	19121	ELEMENTARY/MIDDLE	DISTRICT
476 WILLIAM H. LOESCHE SCHOOL	595 TOMLINSON RD	19116	ELEMENTARY SCHOOL	DISTRICT
477 WILLIAM H. ZIEGLER SCHOOL	5935 SAUL ST	19149	ELEMENTARY/MIDDLE	DISTRICT
478 WILLIAM MCKINLEY SCHOOL	2101 N ORKNEY ST	19122	ELEMENTARY/MIDDLE	DISTRICT
479 WILLIAM PENN CHARTER SCHOOL	3000 W SCHOOL HOUSE LN	19144	ELEMENTARY/MIDDLE/HIGH	PRIVATE
480 WILLIAM T. TILDEN SCHOOL	6601 ELMWOOD AVE	19142	MIDDLE SCHOOL	DISTRICT
481 WILLIAM W. BODINE HIGH SCHOOL	1101 N 4TH ST	19123	HIGH SCHOOL	DISTRICT
482 WISSAHICKON CHARTER SCHOOL	815 E WASHINGTON LN	19138	ELEMENTARY/MIDDLE	CHARTER
483 YALE SCHOOL OF PHILADELPHIA	135 RECTOR ST	19127	ELEMENTARY/MIDDLE/HIGH	PRIVATE
484 YES PHILLY	2709 N BROAD ST	19132	HIGH SCHOOL	CONTRACTED
485 YOUTH BUILD PHILADELPHIA CHARTER SCHOOL	1231 N BROAD ST - 3RD FLR	19122	HIGH SCHOOL	CHARTER
486 EXCEL ACADEMY SOUTH	4841 ROOSEVELT BLVD	19124	HIGH SCHOOL	CONTRACTED
487 FREIRE CHARTER SCHOOL	1026 MARKET ST	19107	MIDDLE SCHOOL	CHARTER
488 MAST III CHARTER SCHOOL	1 CROWN WAY	19154	ELEMENTARY SCHOOL	CHARTER
489 MATH, CIVICS AND SCIENCES CHARTER SCHOOL	447 N BROAD ST	19123	ELEMENTARY/MIDDLE/HIGH	CHARTER
490 PENNYPACK HOUSE SCHOOL	7901 STATE RD	19136	HIGH SCHOOL	DISTRICT
491 ROMAN CATHOLIC HIGH SCHOOL	301 N BROAD ST	19107	HIGH SCHOOL	ARCHDIOCESE

Schools not  
eligible for  
speed  
cushions

Appendix D: Example of Contract Blueprint



Appendix E: Inspection Observations

Refer to the Summary Totals / Legend at the end of page 28.

TEST #	LOCATION	STREET	RISE	RUN	GRADE
1	Alexander Adaire Elementary	Palmer Street	4.5	24	19%
2	Alexander Adaire Elementary	Thompson Street	4.25	24	18%
3	Alexander Adaire Elementary	Thompson Street	3	24	13%
4	Alexander Adaire Elementary	Earl Street	4	24	17%
5	Alexander Adaire Elementary	Earl Street	3.5	24	15%
6	Community Partnership	Glenwood Ave	3	24	13%
7	Community Partnership	Glenwood Ave	4	24	17%
8	Community Partnership	Glenwood Ave	3	24	13%
9	Community Partnership	Glenwood Ave	4	24	17%
10	Franklin S Edmonds	Thouron Ave	4	24	17%
11	Franklin S Edmonds	Thouron Ave	4	24	17%
12	Franklin S Edmonds	Forrest Ave	3	24	13%
13	Franklin S Edmonds	Forrest Ave	5	30	17%
14	Franklin S Edmonds	Williams Ave	4	24	17%
15	Franklin S Edmonds	Gorgas Lane	4	24	17%
16	Franklin S Edmonds	Gorgas Lane	6	24	25%
17	Hunter Elementary	Front Street	3.5	24	15%
18	Hunter Elementary	Front Street	4.5	24	19%
19	Hunter Elementary	Cumberland Street	4.5	24	19%
20	Hunter Elementary	Hope Street	3.5	24	15%
21	Hunter Elementary	Howard Street	4	24	17%
22	Hunter Elementary	Howard Street	4	24	17%
23	Tanner Duckrey	Susquehanna Ave	3	24	13%
24	Tanner Duckrey	16th Street	3	24	13%
25	Tanner Duckrey	16th Street	3.5	24	15%
26	Tanner Duckrey	Diamond Street	5	30	17%
27	Tanner Duckrey	15th Street	4	24	17%
28	Tanner Duckrey	15th Street	5	24	21%
29	St Joseph Prep	Thompson	4	26	15%
30	John Hancock Elem	Morrell	3	24	13%
31	John Hancock Elem	Morrell	2.5	24	10%
32	Joseph Penell	Nedro	4	24	17%
33	Joseph Penell	Nedro	4	24	17%
34	Joseph Penell	Conlyn	4	24	17%
35	Joseph Penell	Conlyn	4	24	17%
36	Fitzpatrick School	Chalfont near Knights	3.5	24	15%
37	Fitzpatrick School	4108 Chalfont	5	24	21%
38	Fitzpatrick School	Chalfont	5	36	14%

Appendix E: Inspection Observations

TEST #	LOCATION	STREET	RISE	RUN	GRADE
39	Math Science Tech	Byberry	5	48	10%
40	Math Science Tech	Byberry near Kelvin	5	36	14%
41	John M Patterson School	70th St	3.5	24	15%
42	John M Patterson School	Holbrook St	4	24	17%
43	Gesu School	1729 Thompson	3.5	24	15%
44	Gesu School	18th	4	24	17%
45	Prince Hall Elementary	Limekiln	4	24	17%
46	Prince Hall Elementary	Gratz	4	24	17%
47	William Meredith	Fitzwater	4	18	22%
48	William Meredith	Fitzwater	4	24	17%
49	William Meredith	Monroe	5	24	21%
50	William Meredith	Monroe	4.5	29	16%
51	William Meredith	715 Passyunk	4	21	19%
52	St Mary's	Locust	1.5	24	6%
53	St Mary's	400 Locust	3.5	19	18%
54	St Mary's	4 <sup>th</sup> St	4.5	18	25%
55	St Mary's	279 5th	3	18	17%
56	St Mary's	5th Near Locust	3	30	10%
57	Our Lady of Port Richmond	3233 Thompson	4	34	12%
58	Our Lady of Port Richmond	Madison	4.5	34	13%
59	Our Lady of Port Richmond	Edgemont	4.5	42	11%
60	St Veronica	3544 6th	4	28	14%
61	St Veronica	3518 6th	4	24	17%
62	St Veronica	Tioga	4	24	17%
63	St Veronica	Randolph	4.5	24	19%
64	Antonia Pantoja	2100 American	3	36	8%
65	Antonia Pantoja	2100 American	4.5	36	13%
66	Antonia Pantoja	American	4	24	17%
67	Little Flower Catholic	Luzerne	4	24	17%
68	Little Flower Catholic	Lycoming	4	24	17%
69	Horatio Hackett	2189 Sepviva	3.5	18	19%
70	Horatio Hackett	Sepviva	3.5	18	19%
71	Horatio Hackett	York	3	18	17%
72	Francis Hopkinson	4001 L St	4	24	17%
73	Francis Hopkinson	L St	4	24	17%
74	Francis Hopkinson	Dungan	4	24	17%
75	Francis Hopkinson	Luzerne	4	24	17%



Appendix E: Inspection Observations

TEST #	LOCATION	STREET	RISE	RUN	GRADE
76	Henry Lawton	Lardner St	4	24	17%
77	Henry Lawton	Lardner St	7	36	19%
78	Henry Lawton	Benner St	4.5	24	19%
79	Henry Lawton	Jackson	4	24	17%
80	Ethan Allen	Battersby	4	24	17%
81	Ethan Allen	Levick	4	24	17%
82	Ethan Allen	Hawthorne	4	24	17%
83	Warren Harding	Ditman	4.25	24	18%
84	Warren Harding	Wakeling	4	24	17%
85	Playground near	Wakeling	3.5	42	8%
86	St Huberts	Ditman	4	20	20%
87	St Huberts	Bligh	4	24	17%
88	AlAqsa	1513 Germantown	4	25	16%
89	AlAqsa	310 Jefferson	4	30	13%
90	AlAqsa	1562 Cadwallar	3.5	29	12%
91	AMY Northwest	479 Monastery	3.5	24	15%
92	AMY Northwest	477 Monastery	3.5	24	15%
93	Hill Friedman	8110 Rodney	5	36	14%
94	Hill Friedman	1034 Sedgewick	5.5	39	14%
95	Hill Friedman	1064 Gorgas	5	30	17%
96	Julia Howe	1331 W Grange Ave	5.5	27	20%
97	Julia Howe	5815 13 <sup>th</sup> St	3.5	24	15%
98	Julia Howe	5813 Park	4	21	19%
99	Maternity BVM	9316 Bustleton	5	24	21%
100	Maternity BVM	9288 Bustleton	5	24	21%
101	Maternity BVM	9229 Bustleton	4	23	17%
102	Mayfair	2910 Princeton Ave	5	20	25%
103	Mayfair	2936 Princeton Ave	4.5	24	19%
104	Mayfair	7107 Brous	4	22	18%
105	Mayfair	7133 Brous	4	24	17%
106	Mayfair	3030 Princeton	4.75	24	20%
107	Olney High	5105 Front St	5	21	24%
108	Olney High	5129 Front St	5	22	23%
109	Olney High	154 Ashdale	5	26	19%
110	Wagner School	1700 Cheltenham	4	34	12%
111	Phila Montessori	Paschall	4	22	18%
112	Phila Montessori	Saybrook	4	22	18%
113	Avery Harrington	5300 Baltimore	4	16	25%
114	Avery Harrington	Baltimore	6	24	25%



Appendix E: Inspection Observations

TEST #	LOCATION	STREET	RISE	RUN	GRADE
115	Avery Harrington	Angora	4	24	17%
116	George Childs	1599 Wharton	3.5	18	19%
117	George Childs	16th ST	4	12	33%
118	George Childs	16th and Latona	4	20	20%
119	George Childs	Latona	4	20	20%
120	George Childs	15th	3.5	24	15%
121	St. Francis Cabrini	326 N 65th	5	20	25%
122	St. Francis Cabrini	Callowhill	4	20	20%
123	St. Francis Cabrini	440 65th	5	24	21%
124	Middle Years Alternative	48th near Olive	3.5	24	15%
125	Middle Years Alternative	48th	3	24	13%
126	Middle Years Alternative	47th	4	26	15%
127	Middle Years Alternative	47th	3	30	10%
128	Martha Washington	765 n 44th	3.75	24	16%
129	Martha Washington	Aspen	3.5	24	15%
130	Beeber Science Academy	5925 Malvern	4	20	20%
131	Beeber Science Academy	Malvern	4	20	20%
132	Mastery Charter	1201 Rush	3.5	20	18%
133	Mastery Charter	William Street	4	24	17%
134	Kenderton Elementary	15th	4	20	20%
135	Kenderton Elementary	Ontario	4	22	18%
136	Edward Steel	4301 Wayne	4	20	20%
137	Edward Steel	Rowan	3.5	22	16%
138	Dr. Ethel Allen Elementary	Napa	4	20	20%
139	Dr. Ethel Allen Elementary	Douglas	4	22	18%
140	Dr. Ethel Allen Elementary	Huntingdon	4	16	25%

Summary Totals / Legend:

	# of Inspection Exceptions		
	RISE	RUN	GRADE
<b>Recommended Standard:</b>	<b>3-4"</b>	<b>36-42"</b>	<b>10%</b>
# of Inspections Less Than the Recommended Standard	2	130	3
# of Inspections Within the Recommended Standard	101	9	4
# of Inspections Over the Recommended Standard	37	1	133
<b>Total Number of Inspected Speed Cushions</b>	<b>140</b>	<b>140</b>	<b>140</b>
# of Inspections <b>Greater or Equal to Twice the Recommended 10% Grade</b>			<b>27</b>

Appendix F – School Map by Council District

